

DEDICATION

I, Georgiana Smith, Owner in fee simple of the following described tract to-wit: beginning at the southeast corner of block 12 of Second Addition West to the City of Hood River; thence north along the east line of said block 200 feet; thence east 30 feet; thence south 200 feet; thence West 30 feet to the place of beginning, being the west one half of the tract of land dedicated on the plat of Second Addition West as that portion of Fifth Street lying between blocks Eight and Twelve of said Addition; do hereby dedicate said tract to the use of the Public forever as a Park and site for a Library Building.

Witnesses: *Wm. M. Costar*
J. M. Schuelter

Signed, *Georgiana Smith*

DEDICATION.

I, Asenath E. Parker Owner in fee simple of the following described tract to-wit: beginning at a point 30 feet East of the Southeast corner of block 12 of Second Addition West to the City of Hood River; thence north 100 feet; thence east 30 feet; thence South 100 feet; thence West 30 feet to the place of beginning, being the east one half of the South one half of the tract of land dedicated on the plat of Second Addition West as that portion of Fifth Street lying between blocks Eight and Twelve of said Addition; do hereby dedicate said tract to the use of the Public forever as a Park and site for a Library Building.

Witnesses: *Wm. M. Costar*
J. M. Schuelter

Signed, *Asenath E. Parker*

DEDICATION

We, E.O. Blanchard and J. H. Heilbronner Owners in fee simple of the following described tract to-wit: beginning at a point 30 feet east and 100 feet north of the southeast corner of Block 12 of Second Addition West to the City of Hood River; thence North 100 feet; thence East 30 feet; thence South 100 feet; thence west 30 feet to the point of being the East one half of the tract of land dedicated on the plat of Second Addition West as that portion of fifth Street lying between blocks eight and twelve of said Addition; do hereby dedicate said tract to the use of the Public forever as a Park and site for a Library Building.

Saving and excepting the use of the east 20 feet as a public roadway. Provided further that if said Library Building has not been constructed or is not underway at the expiration of two years from the date of the acknowledgement hereon we dedicate the whole of the above tract to the use of the Public as a Public Roadway forever.

Witnesses: *J. M. Schuelter*
H. A. Zimmerman

Signed, *E. O. Blanchard*
J. H. Heilbronner

ACKNOWLEDGEMENT

State of Oregon }
County of Hood River } SS This is to certify that on the 20th day of November, 1911, personally appeared before me the undersigned, a Notary Public, in and for the said County and State, Asenath E. Parker (widow), Georgiana Smith, E. O. Blanchard and J. H. Heilbronner, known to me to be the identical persons named hereon and who signed this Plat of City Park and Library Site and they each acknowledged to me that they executed the same as their free and voluntary act, and for the uses and purposes herein set forth.

Witness my hand and Seal this 20th day of November, 1911.

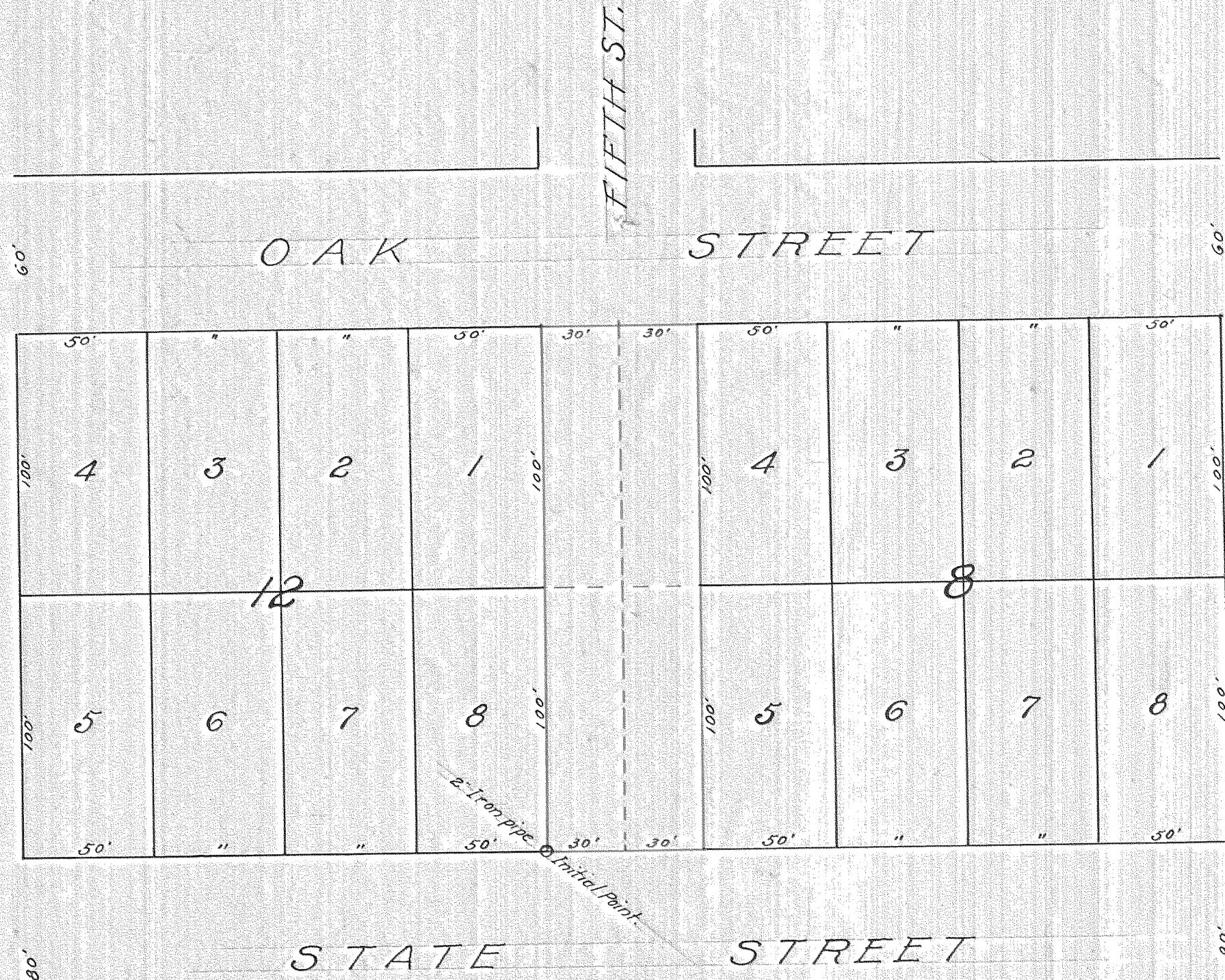
J. M. Schuelter [Seal]
Notary Public for State of Oregon.

APPROVALS

This is to certify that we here by approve the same

P. M. Moore City Surveyor
J. Wickham County Assessor
Geo. D. Sulberson County Judge
G. A. McEwen County Commissioner
B. H. Rhoads County Commissioner.

Dated Nov. 2, 1911.



CITY PARK
and
LIBRARY SITE.
Hood River, Oregon

11177

STATE OF OREGON,
County of Hood River,
This instrument of writing was
filed for record on the 12th day of
Nov. 13, 1911.
Witness my hand and seal in
witness whereof I have hereunto
set my hand and seal.
J. A. Hanson
By: A. L. Shoemaker.

DEDICATION

I, Georgiana Smith, owner in fee simple of the following described tract to-wit: beginning at the southeast corner of block 12 of Second Addition West to the City of Hood River; thence north along the east line of said block 200 feet; thence east 30 feet; thence south 200 feet; thence west 30 feet to the place of beginning, being the west one half of the tract of land dedicated on the plat of Second Addition West as that portion of Fifth Street lying between blocks Eight and Twelve of said Addition; do hereby dedicate said tract to the use of the Public forever as a Park and site for a Library Building.

Witnesses: *Huise M. Costner*
J. M. Schmeltzer

SIGNED, *Georgiana Smith.*

DEDICATION

I, Asenath E. Parker Owner in fee simple of the following described tract to-wit: beginning at a point 30 feet East of the Southeast corner of block 12 of Second Addition West to the City of Hood River; thence north 100 feet; thence east 30 feet; thence south 100 feet; thence west 30 feet to the place of beginning, being the East one half of the south one half of the tract of land dedicated on the plat of Second Addition West as that portion of Fifth Street lying between blocks Eight and Twelve of said Addition; do hereby dedicate said tract to the use of the Public forever as a Park and site for a Library Building.

Witnesses: *Huise M. Costner*
J. M. Schmeltzer

Signed, *Asenath E. Parker*

DEDICATION

We, E.O. Blanchard and J.H. Heilbronner Owners in fee simple of the following described tract to-wit: beginning at a point 30 feet east and 100 feet north of the southeast corner of Block 12 of Second Addition West to the City of Hood River; thence North 100 feet; thence East 30 feet; thence South 100 feet; thence west 30 feet to the point of beginning, being the East one half of the tract of land dedicated on the plat of Second Addition West as that portion of Fifth Street lying between blocks eight and twelve of said Addition; do hereby dedicate said tract to the use of the Public forever as a Park, and site for a Library Building.

Saving and excepting the use of the east 20 feet as a public roadway. Provided further that if said Library Building, has not been constructed or is not underway at the expiration of two years from the date of the acknowledgement hereon we dedicate the whole of the above tract to the use of the Public as a Public Roadway forever.

Witnesses: *J. M. Schmeltzer*
J. A. Rickard

Signed *E. O. Blanchard*
J. H. Heilbronner

ACKNOWLEDGEMENT

State of Oregon }
County of Hood River } SS This is to certify that on the 2nd day of November, 1911 personally appeared before me the undersigned, a Notary Public, in and for the said County and State, Asenath E. Parker (Widow), Georgiana Smith, E. O. Blanchard and J. H. Heilbronner, known to me to be the identical persons named here on and who signed this plat of City Park and Library Site and they each acknowledged to me that they executed the same as their free and voluntary act, and for the uses and purposes herein set forth.

Witness my hand and Seal this 2nd day of November, 1911


J. M. Schmeltzer [Seal]
Notary Public for State of Oregon.

APPROVALS

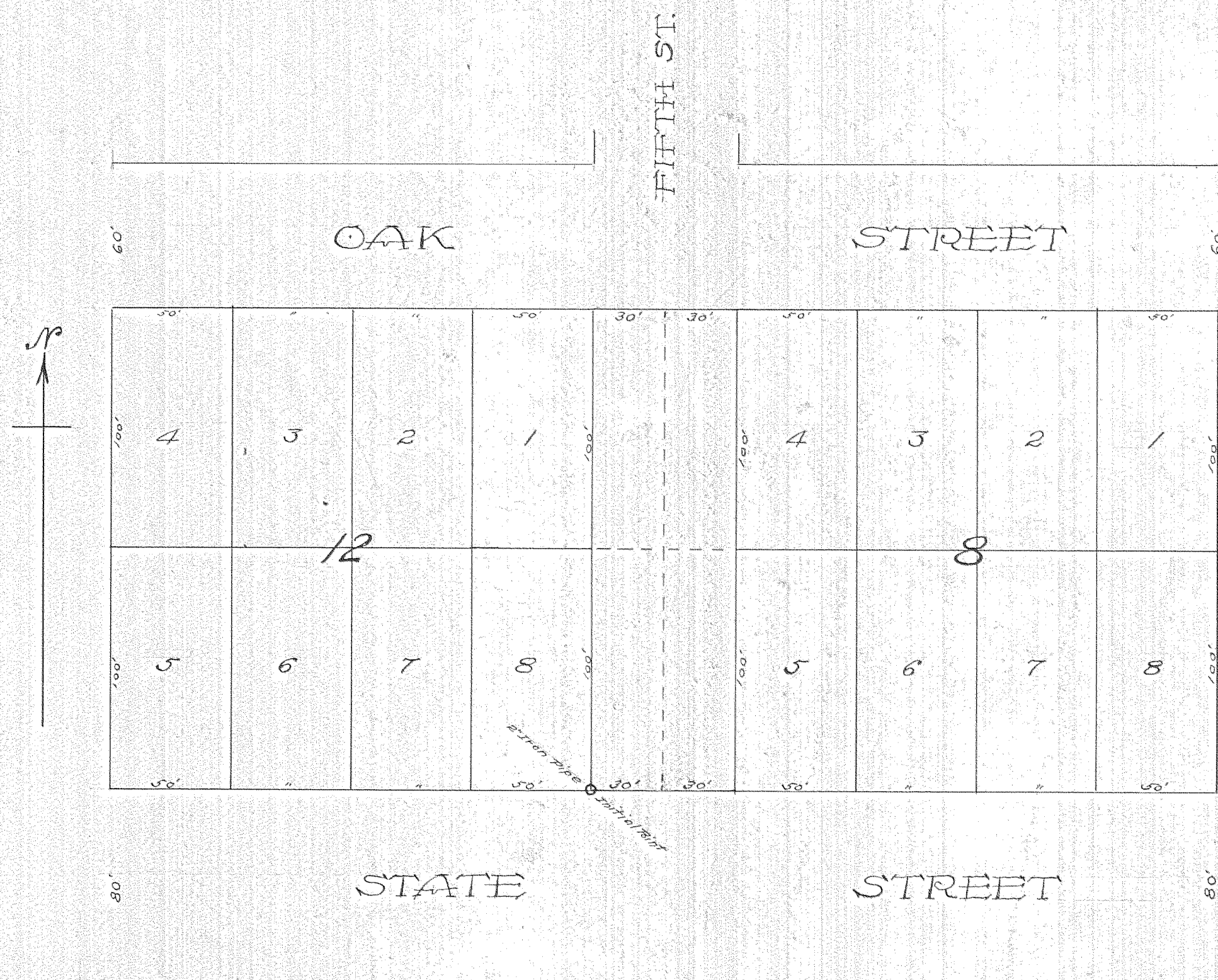
This is to certify that we here by approve the same.

P. M. Morse City Surveyor.
J. W. Kham County Assessor
J. H. Heilbronner County Judge.
G. A. McCurdy County Commissioner.
B. H. Rhoads County Commissioner.

Dated, Nov. 2, 1911.



CITY PARK
and
LIBRARY SITE.
Hood River, Oregon.



11177

STATE OF OREGON }
County of Hood River }
This instrument of writing was filed for record on the 12th day of May A. D. 1913 at 9:00 o'clock A.M. and duly recorded in vol. 2 of Habit on page 11177
H. C. Harrison County Clerk
by *J. A. Shearer* Deputy.

HR 2nd West addition