


Center of Street

Center of Street

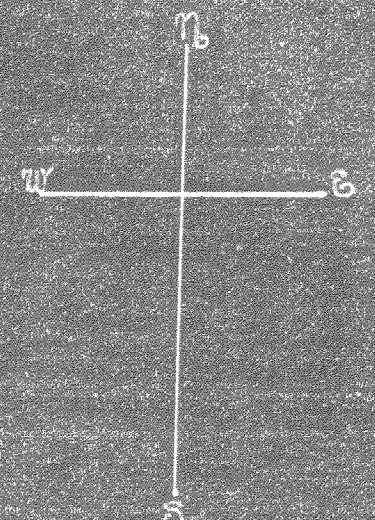
Street 20 feet

Filed for Record March 11th 1904 @ 3:30 P.M.



Baldwins Addition to Hood River.

Approved Nov 2nd 1903, T.R. Coon Mayor. Attest J.H. Nielsen Recorder.
Scale 100 ft = 4 inches.



Baldwins Addition to Hood River.

DEDICATION.

State of Oregon
County of Wasco) SS

We, the undersigned proprietors of the annexed addition to Hood River, do hereby certify that the accompanying plat is a correct presentation of the same that the same comprises a tract of land, beginning at a point and place 50 feet east and 30 feet south, of the Southwest corner of the Nathaniel Coe Donation Land Claim No. 37 in Section 35 township No. 3 North range No. 10 East W.M. Thence East 323 feet, thence South 250 feet, thence west 100 feet; thence North 150 feet, thence west 223 feet, thence North 100 feet; to the point and place of beginning; said tract of land is bounded on the east and west by roads, of record, and a road is used on the North. That I have caused to be fixed, at the Northwest corner of Block 2 and Southeast corner of Block 1 as shown on said plat, permanent stone corners sunken and centered from which to make future surveys, and we do hereby donate to the public for the uses and purposes named, on this plat, all the streets, shown on said plat. In Testimony whereof, we have hereunto set our hands and seals this 22nd day of May, A.D. 1903.

E.M. Baldwin, (seal)
S.M. Baldwin, (seal)

ACKNOWLEDGMENT.

State of Oregon
County of Wasco) SS

On this the 21st day of May, A.D. 1903, personally appeared before me, a Notary Public for the State of Oregon, E.M. Baldwin and S.M. Baldwin, wife and husband, to me known and they acknowledged that they executed the foregoing certificate, freely and voluntarily for the uses and purposes therein expressed.

Geo. P. Crowell,
Notary Seal, Notary Public for Oregon.

SURVEYOR'S CERTIFICATE.

State of Oregon
County of Wasco) SS

I, C.J. Hayes, Surveyor, do hereby certify, that I have surveyed Baldwins Addition to Hood River, County of Wasco and State of Oregon, that the accompanying plat is a true and correct representation of said survey, which was made by me in the month of May, A.D. 1903, and that the dimensions of all Blocks, Lots and streets are as shown on said Plat, the distances given are in feet, the scale on the map is one hundred feet to four inches, and the top thereof is north.

Witness my hand and seal this 28th day of May, A.D. 1903.
C.J. Hayes, (seal)

State of Oregon
County of Wasco) S

On this 28th day of May, A.D. 1903, personally appeared before me, C.J. Hayes, to me well known to be the identical individuals described above and who executed the foregoing certificate, and he acknowledged to me that he executed the same freely.


Geo. P. Crowell,
Notary Seal, Notary Public for Oregon.

Transcribed from Records of Wasco County Book 37 of Deeds page 314.

Center of Street Street 20 feet Center of Street

Filed for Record March 14 1903 at 1:30 P.M.

Approved Nov 24 1903, T.R. Coon Mayor, Attest J.P. Mikkelsen Recorder. Scale 100 ft. 4 inches.



Baldwins Addition to Hood River. Dedication.

State of Oregon,)
 County of Wasco,) ss. We the undersigned proprietors of the annexed addition to Hood River, do hereby certify that the accompanying plat is a correct presentation of the same, that the same comprises a tract of land, beginning at a point and place 30 feet East, and 30 feet South, of the South west corner of the Nathaniel Coe Donation Land Claim No 37 in Section 33 Township No 3 North Range No 10 East T.M. Thence East 323 feet - Thence South 250 feet Thence west 100 feet - Thence North 150 feet - Thence west at 223 feet - Thence North 100 feet; to the point and place of beginning. Said tract of land is bounded on the EAST and west by roads of record, and a road is used on the north. That I have caused to be fixed, at the North west corner of Block 2 and South east corner of Block 1 as shown on said Plat, permanent stone corners sunken and centered from which to make future surveys, and we do hereby donate to the public, for the uses and purposes named on this Plat, all the streets, shown on said plat.

In testimony whereof we have hereunto set our hands and seals this 22nd day of May A.D. 1903.
 E.M. Baldwin (Seal)
 S.M. Baldwin (Seal)

Acknowledgment.

State of Oregon,)
 County of Wasco,) ss. On this the 21st day of May A.D. 1903, personally appeared before me a Notary Public for the State of Oregon, E.M. Baldwin and S.M. Baldwin, wife and husband, to me known, and they acknowledged, that they executed the foregoing certificate, freely and voluntarily, for the uses and purposes therein expressed. Geo P. Crowell
 (Notary Seal) Notary Public for Oregon.

Surveyors Certificate.

State of Oregon,)
 County of Wasco,) ss. I, C.J. Hayes, Surveyor, do hereby certify, that I have Surveyed Baldwins Addition to Hood River, County of Wasco and State of Oregon, that that the accompanying Plat is a true and correct representation of said survey, which was made by me in the Month of May, A.D. 1903. And that the dimensions of all Blocks, Lots, and Streets, are as shown on said Plat, the distances given are in feet. The scale of the Map is one hundred feet to four inches, and the top thereof is north. Witness my hand and seal this 28th day of May A.D. 1903. C.J. Hayes (Seal)

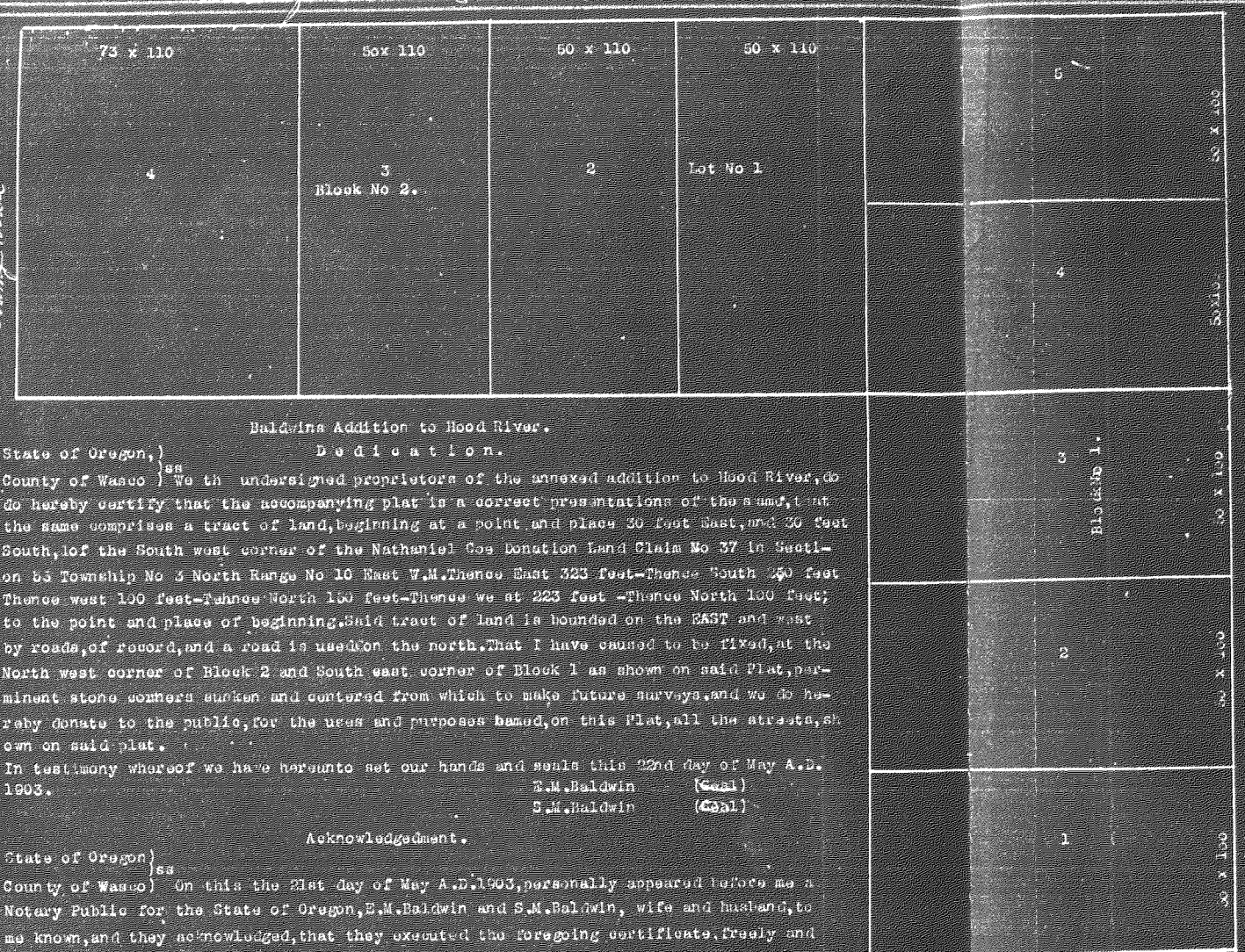
Acknowledgment.

State of Oregon,)
 County of Wasco,) ss. On this 28th day of May A.D. 1903, personally appeared before me C.J. Hayes, to me well known to be the identical individual described above and who executed the foregoing certificate, and he acknowledged to me that he executed the same freely. Geo P. Crowell Notary Public for Oregon.
 (Notary Seal)

Center of Street Street 20 feet Center of Street

Filed for Record March 14 1903 at 1:30 P.M.

Approved Nov 24 1903, T.R. Coon Mayor, Attest J.P. Mikkelsen Recorder. Scale 100 ft. 4 inches.



Baldwins Addition to Hood River. Dedication.

State of Oregon,)
 County of Wasco,) ss. We the undersigned proprietors of the annexed addition to Hood River, do hereby certify that the accompanying plat is a correct presentation of the same, that the same comprises a tract of land, beginning at a point and place 30 feet East, and 30 feet South, of the South west corner of the Nathaniel Coe Donation Land Claim No 37 in Section 33 Township No 3 North Range No 10 East T.M. Thence East 323 feet - Thence South 250 feet Thence west 100 feet - Thence North 150 feet - Thence west at 223 feet - Thence North 100 feet; to the point and place of beginning. Said tract of land is bounded on the EAST and west by roads of record, and a road is used on the north. That I have caused to be fixed, at the North west corner of Block 2 and South east corner of Block 1 as shown on said Plat, permanent stone corners sunken and centered from which to make future surveys, and we do hereby donate to the public, for the uses and purposes named on this Plat, all the streets, shown on said plat.

In testimony whereof we have hereunto set our hands and seals this 22nd day of May A.D. 1903.
 E.M. Baldwin (Seal)
 S.M. Baldwin (Seal)

Acknowledgment.

State of Oregon,)
 County of Wasco,) ss. On this the 21st day of May A.D. 1903, personally appeared before me a Notary Public for the State of Oregon, E.M. Baldwin and S.M. Baldwin, wife and husband, to me known, and they acknowledged, that they executed the foregoing certificate, freely and voluntarily, for the uses and purposes therein expressed. Geo P. Crowell
 (Notary Seal) Notary Public for Oregon.

Surveyors Certificate.

State of Oregon,)
 County of Wasco,) ss. I, C.J. Hayes, Surveyor, do hereby certify, that I have Surveyed Baldwins Addition to Hood River, County of Wasco and State of Oregon, that that the accompanying Plat is a true and correct representation of said survey, which was made by me in the Month of May, A.D. 1903. And that the dimensions of all Blocks, Lots, and Streets, are as shown on said Plat, the distances given are in feet. The scale of the Map is one hundred feet to four inches, and the top thereof is north. Witness my hand and seal this 28th day of May A.D. 1903. C.J. Hayes (Seal)

Acknowledgment.

State of Oregon,)
 County of Wasco,) ss. On this 28th day of May A.D. 1903, personally appeared before me C.J. Hayes, to me well known to be the identical individual described above and who executed the foregoing certificate, and he acknowledged to me that he executed the same freely. Geo P. Crowell Notary Public for Oregon.
 (Notary Seal)