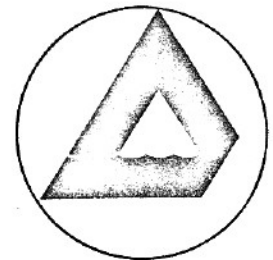


Engineering
Surveying
Data Processing

Dielschneider Associates Inc

No. 8 Fourth St. Hood River, Oregon 97031
Phones: Hood River 503/386-2912, The Dalles 503/296-3721

23 July 1971



View
Terrace

FIELD NOTES

FOR: American Pacific Corporation, Job #71233, Subdivision
Plat of VIEW TERRACE in Section 35, Township 3 North,
Range 10 East of the Willamette Meridian, City of
Hood River, State of Oregon

CREW: Anthony C. Klein, Party Chief
Jim Robinson, Instrumentman
Don Robinson, Chainman

DATE COMPLETED: July 23, 1971

On June 22, 1971 our firm was retained by American Pacific Corporation, Seattle, Washington, to survey and prepare a plat of that property purchased from Steven R. Button in the North-east one-quarter of Northwest one-quarter Section 35, Township 3 North, Range 10 East of the Willamette Meridian. The county survey records were researched and all available survey information was obtained.

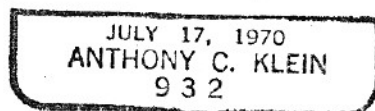
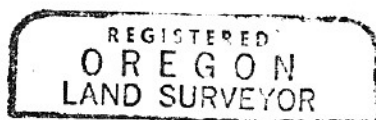
The boundaries of the subdivision were then laid out according to the legal descriptions of all parties having vested interest. The lines of Lot 17 of Adams Paradise Acres were established as shown on the attached plat and deed call distances were held.

Bearing control was established from the bearing of Montello Avenue as established on the plat of Childs Blossom Hill Addition.

Property corners found and established in the course of this survey, together with measured distances and angles, are shown on the attached map which by reference is made a part hereof.

Signed

Anthony C. Klein
Registered Oregon Land Surveyor
No. 932



FILED

SEP 15 1971

COUNTY SURVEYOR

By

DEPUTY