

CONSULTING
Engineers TENNESON ENGINEERING CORPORATION

April 30, 1984

PHONE (503) 296-9177
 409 LINCOLN STREET
 THE DALLES, ORE. 97058

FIELD NOTES: Work Order No. 6555

CREW: Donald J. Branton, Supervisor
 David L. Tuttle, Partychief
 Robert L. Ulrich, Assistant


DATE COMPLETED: April 19, 1984

REFERENCES: Plat of Division No. 1 in Sections 6 and 7,
 Township 2 North, Range 8 East, Willamette
 Meridian in Hood River County Survey 81099

On April 11, 1984, Tenneson Engineering Corporation was retained by the Oregon Aeronautics Division of the State of Oregon to establish property corners for Tax Lot 1200, Assessor's Map 22N-8-6C, being the North 404.5 feet of Lot 4, Division No. 1. Hood River County Survey 81099 was obtained, being a survey of adjacent Lot 3 performed by Donald R. Adams on November 17, 1975.


A search in the field recovered the pins set in that survey on the North line of said Lot 3 along the road, plus an additional iron rod at 416.16 feet southerly on the East line of said Lot 3. Using the found monuments, the North line of Lot 4 was produced forward to the angle point and the angle laid off according to the plat call angle measurements shown. The West line of the Lot was established 20 feet easterly from the found monuments on the East line of Lot 3. The South line of the parcel was established parallel with the North line at a distance of 404.5 feet South and the East line parallel with the West line at plat call. Monuments found and set, measured distances and angles are shown on the attached plat, Work Order No. 6555, which, by reference is made a part of these notes.

Signed


 Donald J. Branton, Oregon Land Surveyor
 No. 385

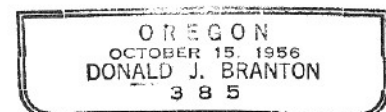
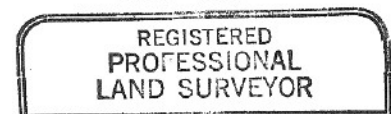
FILED

JUN 4 1984


 COUNTY SURVEYOR

By

DEPUTY



84032