

CONSULTING  
**Engineers** TENNESON ENGINEERING CORPORATION

Dwg. # 83052

January 17, 1983  
W.O. #6366

PHONE (503) 296-9177  
409 LINCOLN STREET  
THE DALLES, ORE. 97058

FIELD NOTES: Survey of Lots 28, 29, 30, Block 23, Hood River Proper for Oregon Department of Veterans' Affairs.

CREW: David L. Tuttle, Partychief  
Lawrence E. Jones, Assistant

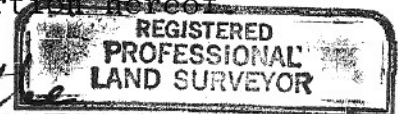
REFERENCES: Tenneson Engineering Corporation W.O. #6134  
Plat of Hood River Proper

On January 11, 1983, Tenneson Engineering Corporation was retained by the Oregon Department of Veterans' Affairs to survey and locate the buildings on Lots 28, 29, and 30, Block 23, Plat of Hood River Proper. Before starting the work, our prior job, completed in February, 1981, under Work Order #6134 for Lots 9 and 10, Block 23, was pulled from our files and sent with the survey crew. The prior survey located the block line through the middle of Block 23 and established the Northeast corner of Lot 30, the beginning point of the survey. The lots were laid out according to the plat of record, including the adjacent vacated street of the north twenty feet of Serpentine Road measured parallel to the side lot lines according to City Ordinance 1495, recorded April 11, 1981. The buildings were tied in from the lot lines thus determined.

Monuments found, set and angles turned, shown on the attached map, TEC Work Order #6366 which, by reference, is made a portion hereof.



*David L. Tuttle*

David L. Tuttle, Oregon Land Surveyor #872



CHECKED AND APPROVED:  
Tenneson Engineering Corporation

*Donald J. Branton*  
Donald J. Branton, President



**FILED**

AUG 04 1983

COUNTY SURVEYOR  
*Richard J. Arnold*  
DEPUTY