

FIELD NOTES:

A survey for KENNETH MURPHY of a tract of land in the N.W. 1/4 of Section 34, T. 3 N., R. 10 E., W.M., Hood River County, Oregon.

CREW: Lawrence E. Jones, Partychief.
Robert Ulrich, Chainman.


REFERENCES: Plat of Hood Valley Estates Subdivision.
Tennessee Engineering Corp. W.O. #5186, Flerchinger.

DATE COMPLETED: August 5, 1975.

On August 5, 1975 our firm was retained by Mr. Kenneth Murphy of Hood River, Oregon to survey a tract of land in the N.W. 1/4 of Section 34, T. 3 N., R. 10 E., W.M., Hood River County, Oregon. All research had previously been done in conjunction with a survey for Mr. Donald Flerchinger, T.E.C. work order #5186.

The survey was started at the S.W. corner of Hood Valley Estates Subdivision, said point being the Center West 1/16th corner of Section 34. This corner is monumented with a 2" iron pipe in the center of Post Canyon Road. From this point property lines were established by deed call distances running parallel with the sectional subdivision lines.

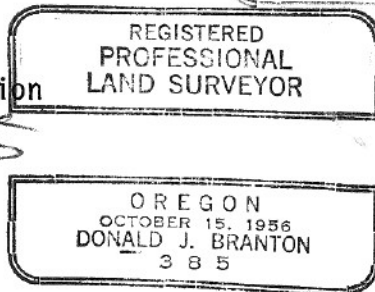
This survey is based on established and recognized monuments. Corners found and established in the course of the above survey, together with measured distances, bearings and ties, are shown on the attached map, T.E.C. work order #5187, which by reference is made a part hereof.

Signed 
Lawrence E. Jones, Oregon Surveyor #994


CHECKED AND APPROVED:

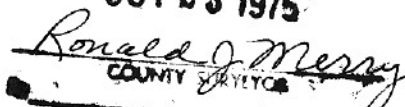
Tennessee Engineering Corporation


Donald J. Branton, President



FILED

OCT 23 1975


COUNTY SURVEYOR
DEPUTY

7548