

FIELD NOTES:

Survey for Carl Coleman in Lot 20, Block 10, Hull's Sub-division of Lots "A" & "B", Pleasant View Addition, Hood River, Oregon.

CREW: David L. Tuttle, Partychief.  
Robert L. Ulrich, Chainman.

REFERENCES: T.E.C. Work Order #4127, Young Realty.

DATE COMPLETED: March 18, 1974.

In March, 1974 our firm was retained by Mr. Carl Coleman to survey a portion of Lot 20, Block 10, Hull's Sub-division of Lots "A" and "B", Pleasant View Addition, Hood River County, Oregon.

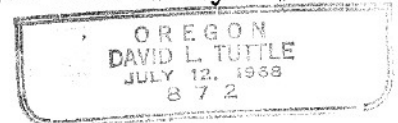
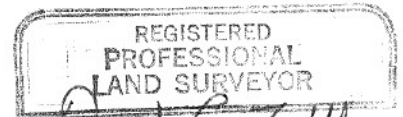
Work was started by locating monuments established in prior W.O. #4127 for Young Realty, consisting of a 1/2" iron rod on the east right-of-way of 12th Street on the south line of Lot 20, 30 feet from the centerline of 12th Street and a second iron rod on the east line of 12th, 50 feet north of the south line of Lot 20.

The north line of the alley was projected 50 feet easterly from the found iron rod on the bearing as determined by the prior survey and the N.E. corner of the tract was set parallel with the east line of 12th Street to close the survey. Location of the existing buildings were made pursuant to the request of the owner.

Monuments found and established in the course of the above survey are as shown on the attached map, T.E.C. W.O. #5053, which by reference is made a part hereof.

Signed \_\_\_\_\_


David L. Tuttle, Oregon Land Surveyor #872



CHECKED AND APPROVED:

Tennessee Engineering Corporation

Donald J. Branton, President



#7526