

Engineering
Surveying
Project Management


RECEIVED
DATE 11/15/73

Dielschneider Associates Inc

No. 8 Fourth St. Hood River, Oregon 97031

Phone 503/386-2912

November 7, 1973



FIELD NOTES

FOR: Pate Hutson and Paul Bibler in the Southwest quarter of Section 8, Township 1 South, Range 10 East of the Willamette Meridian, Hood River County, Oregon. Project #73267

CREW: A. C. Klein - Party Chief
J. P. Robinson - Instrumentman

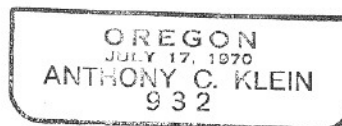

Pate Hutson requested that our firm survey and establish the corners of the above property and write a legal description for same.

Monumentation was found on the West side of Section 8 and Easterly on the centerline of Section.

All monuments found and established in the course of this survey along with bearings and distances are shown on the attached map which by reference is made a part hereof.

Signed

Anthony C. Klein
Registered Professional Land Surveyor
No. 932



#7522

