


Engineering
Surveying
Project Management

Dielschneider Associates Inc

No. 8 Fourth St. Hood River, Oregon 97031

Phone 503/386-2912

September 5, 1973



FIELD NOTES

FOR: Lloyd Nance, Project #73257, in the Northwest quarter of the Northeast quarter, Section 36, Township 3 North, Range 10 East of the Willamette Meridian, Hood River County, Oregon.


CREW: A. C. Klein - Party Chief
J. P. Robinson - Instrumentman
B. Baldwin - Chainman

DATE COMPLETED: August 30, 1973

Mr. Nance requested that we survey and establish the corners of a portion of lots 11 and 12, Block 33, Hood River, Proper.


Monumentation was found on the North and East boundaries of the parcel being divided.

All corners found and established in the course of this survey along with measured angles and distances are shown on the attached map which by reference is made a part hereof.

Signed 
Anthony C. Klein
Registered Professional Land Surveyor
No. 932

FILED

SEP 12 1973


COUNTY CLERK
By _____
DEPUTY NO. 7345

REGISTERED
PROFESSIONAL
LAND SURVEYOR

OREGON
JULY 17, 1970
ANTHONY C. KLEIN
932

