


Engineering
Surveying
Project Management

Dielschneider Associates Inc

No. 8 Fourth St. Hood River, Oregon 97031

Phone 503/386-2912

August 22, 1973



FIELD NOTES

FOR: Don Nunamaker Realtors, ref: Ralph Myers, in Tax Lot 4500 in the Southeast quarter, Northeast quarter Section 35, Township 3 North, Range 10 East of the Willamette Meridian, Hood River County, Oregon. Project #73253

CREW: A.C. Klein - Party Chief
J.P. Robinson - Instrumentman
D. Robinson - Chainman


DATE COMPLETED: August 15, 1973

Mr. Nunamaker requested that our firm survey and set the corners of a portion of the Tax Lot 4500.

A legal description was furnished and monumentation was found on the opposite side of "B" Street.

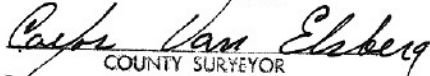
All monuments found and set during the course of this survey are shown on the attached map which, by reference, is made a part hereof.

Signed


Anthony C. Klein
Registered Professional Land Surveyor
No. 932

FILED

SEP 12 1973


COUNTY SURVEYOR

By _____
DEPUTY NO. 7342

REGISTERED
PROFESSIONAL
LAND SURVEYOR

OREGON
JULY 17, 1870
ANTHONY C. KLEIN
932

