

Engineering
Surveying
Project Management

**Dielschneider
Associates Inc**

No. 8 Fourth St. Hood River, Oregon 97031

Phone 503/386-2912

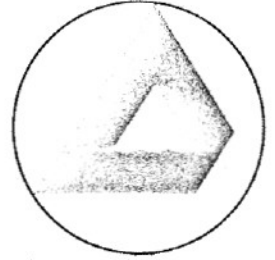
14 May 1973

RECEIVED
DATE 5/21/73

CS7337

RETURNED
DATE JUL 73

RECEIVED
DATE 8/7/73



FIELD NOTES


FOR: Wesley W. Swyers, Project #73208, in Northeast quarter, Section 12, Township 2 North, Range 10 East of the Willamette Meridian.

CREW: A.C. Klein - Party Chief
J.P. Robinson - Instrumentman
D. Robinson - Chainman

DATE COMPLETED: March 27, 1973


Mr. Swyers requested the corners be set for a legal description of a parcel of land.

The South line was established by using the existing Northeast corner and the old fence line in the field. The measurements from the Northeast corner of Section 12 are shown on the attached map, which by reference, is made a part hereof.

Signed 
Anthony C. Klein
Registered Professional Land Surveyor
No. 932

FILED

AUG 14 1973


COUNTY SURVEYOR
By _____
DEPUTY

#7337

REGISTERED
PROFESSIONAL
LAND SURVEYOR

OREGON
JULY 17, 1970
ANTHONY C. KLEIN
932

