

Engineering  
Surveying  
Project Management


RECEIVED  
DATE 8/7/73  
CS7335

**Dielschneider  
Associates Inc**

No. 8 Fourth St. Hood River, Oregon 97031

Phone 503/386-2912

July 17, 1973



**FIELD NOTES:**

**FOR:** Les Gann in the North half, Southwest quarter, Section 8,  
Township 2 North, Range 10 East, Willamette Meridian,  
Hood River County. Project #73235

**CREW:** A. C. Klein - Party Chief  
J. Robinson - Instrumentman  
D. Robinson - Chainman


**DATE COMPLETED:** July 10, 1973

Mr. Gann requested that we survey and set the corner of a parcel  
of land in the above described area.

Mr. Gann furnished our office with a legal description of the  
property and a search of the county surveyors office produced  
a map showing monumentation in the area.

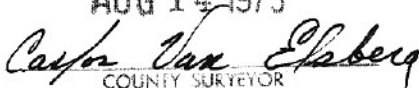
The survey disclosed the encroachment of Mr. Gann's house onto  
the property immediately North of his.

All monuments found and set during the course of this survey  
along with the location of the residence are shown on the attached  
map which by reference is made a part hereof.

Signed   
Anthony C. Klein  
Registered Professional Land Surveyor  
No. 932

**FILED**

AUG 14 1973

  
CARTER VAN ELSBERG  
COUNTY SURVEYOR

By \_\_\_\_\_  
DEPUTY

# 7335

