

Engineering
Surveying
Project Management


RECEIVED
DATE 8/7/73

**Dielschneider
Associates Inc**

No. 8 Fourth St. Hood River, Oregon 97031

Phone 503/386-2912

July 25, 1973



FIELD NOTES

FOR: Jack Baldwin in the Northwest quarter Section 36, Township 3 North, Range 10 East of the Willamette Meridian, Hood River County. Project #73246


CREW: A. C. Klein - Party Chief
J. Robinson - Instrumentman
D. Robinson - Chainman

DATE COMPLETED: July 24, 1973

Mr. Baldwin requested that we survey and set the corners of his property.


Nails were located on the centerline of Pine Street and a property corner at 8th and June were the basis used to determine the angles between the streets.

All monuments found and established during the course of this survey along with angles and distances are shown on the attached map which, by reference, is made a part hereof.

Signed 
Anthony C. Klein
Registered Professional Land Surveyor
No. 932

FILED

AUG 14 1973


COUNTY SURVEYOR

DEPUTY

7332

REGISTERED
PROFESSIONAL
LAND SURVEYOR

OREGON
JULY 17, 1970
ANTHONY C. KLEIN
932

