

Engineering

Surveying

Project Management

Dielschneider Associates Inc

No. 8 Fourth St. Hood River, Oregon 97031

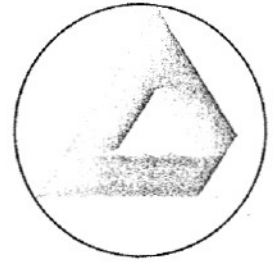
Phone 503/386-2912

14 May 1973

CS7312

RECEIVED
DATE 5/21/73

#7312



FIELD NOTES:

FOR: Donald Wonsyld, Project #73205, in the Southwest quarter, Section 10, Township 2 North, Range 10 East of the Willamette Meridian, Hood River County, Oregon.

CREW: A.C. Klein - Party Chief
J. Robinson - Instrumentman
D. Robinson - Chainman

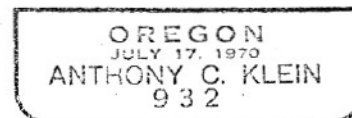
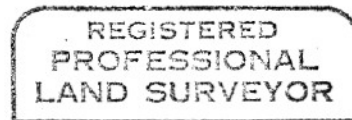
DATE COMPLETED: March 18, 1973

Mr. Wonsyld requested that the corners of a parcel of land in the above described area be located and established.

All corners found and established in the course of this survey, along with distance and bearings are shown on the attached map, which by reference, is made a part hereof.

Signed *Anthony C. Klein*

Anthony C. Klein
Registered Professional Land Surveyor
No. 932



FILED

JUL 27 1973

Carl Van Elsberg
COUNTY SURVEYOR

By _____
DEPUTY

