

Engineering

Surveying

Project Management

Dielschneider
Associates Inc

No. 8 Fourth St. Hood River, Oregon 97031

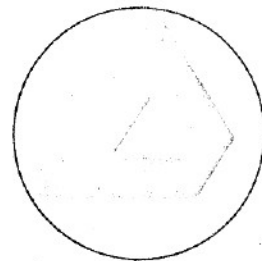
Phone 503/386-2912

14 May 1973

CS7310

RECEIVED
DATE 5/21/73

#7310



FIELD NOTES

FOR: Charles Macrum, Project #71239, in Southeast quarter of Section 36, Township 2 North, Range 10 East of the Willamette Meridian, Hood River County, Oregon.

CREW: A.C. Klein - Party Chief
J.P. Robinson - Instrumentman
D. Robinson - Chainman



DATE COMPLETED: October 26, 1972

Mr. Macrum requested that a 1.5+ Acre tract be laid out adjoining Neal Creek Road. The corners were established and related by traverse to the East West center of Section line.

All corners found and established during the course of this survey, along with measured angles and distances are shown on the attached map, which by reference is made a part hereof.

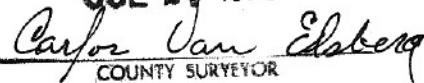
Signed 

Anthony C. Klein
Registered Professional Land Surveyor
No. 932



FILED

JUL 27 1973


COUNTY SURVEYOR

By _____
DEPUTY