

Engineering
Surveying
Project Management

CS7309

Dielschneider
Associates Inc

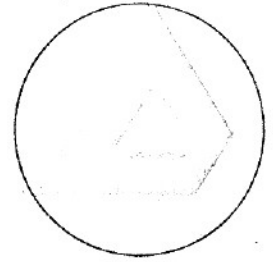
RECEIVED
DATE 5/21/73

No. 8 Fourth St. Hood River, Oregon 97031

Phone 503/386-2912

14 May 1973

#7309



FIELD NOTES

FOR: Wayne Webster, Project #72281, in Northwest quarter, Section 6, Township 2 North, Range 11 East Willamette Meridian, Hood River County, Oregon.

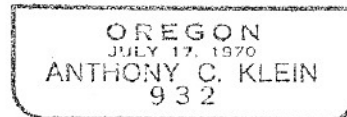
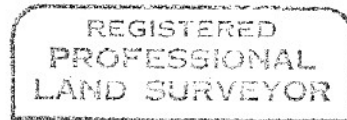
CREW: A.C. Klein - Party Chief
J.P. Robinson - Instrumentman
D. Robinson - Chainman

DATE COMPLETED: October 24, 1972

Mr. Webster requested that the South boundary of a parcel of land in the above Section, be moved Southerly to encompass an existing driveway and the new corners established.

All corners found and established during the course of this survey, along with measured angles and distances are shown on the attached map, which by reference is made a part hereof.

Signed *Anthony C. Klein*
Anthony C. Klein
Registered Professional Land Surveyor
No. 932



FILED

JUL 27 1973

Carlos Van Elsberg
COUNTY SURVEYOR

By _____
DEPUTY