

RECEIVED
DATE 3/16/73

W.O. #4421
March 15, 1973

#7303

FIELD NOTES:

W.O. # 4427 - Survey for Carl Coleman of the North 1/2 of Lot 4,
Block 1, Mountain View Addition, Hood River, Oregon.

CREW: David L. Tuttle, Party Chief
John J. Vere-len, Transitman

DATE PERF: February 28, 1973

REFERENCES: Hood River City Map, W.O. Sheppard survey (TEC W.O. #2654).

On February 26, 1973, our firm was retained by Carl Coleman of Hood River, Oregon to perform the above said survey. On February 28, 1973 we began the survey of this tract with the aid of the field notes of a survey of Lot 2, Block 1, Mountain View Addition, performed for W.O. Sheppard.

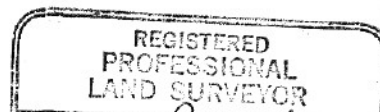
We searched for corners in the area and recovered two concrete nails on the centerline of Montello Avenue, opposite the N.W. and N.E. corners of Lot 2. The distance between these two points was measured and found to be in agreement with the field notes.

Using these two points for the alignment of Montello Avenue, a line was produced Westerly and concrete nails were set opposite the N.W. and N.E. corners of Lot 4. Using the recorded distances and angles found in the Sheppard field notes, the four corners of Lot 4 were set and monumented with 1/2" iron rods. A fence encroachment on the West line of Lot 4 was also noted and tied into the survey. No existing corners were found or recovered in Lot 4.

Corners found and established in the course of the above survey, together with measured bearings, distances and ties, are shown on the attached map, which by reference is made a part hereof.


Signed _____

David L. Tuttle
Oregon Land Surveyor #872



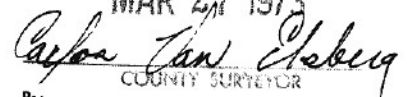
CHECKED AND APPROVED:

TENNESON ENGINEERING CORPORATION


Donald J. Branton, President

FILED

MAR 27 1973


COUNTY SURVEYOR

By _____
DEPUTY