

Engineering

Surveying

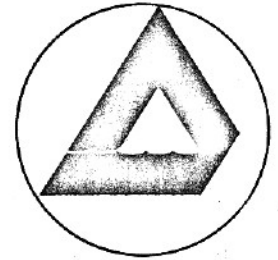
Data Processing

**Dielschneider  
Associates Inc**

No. 8 Fourth St. Hood River, Oregon 97031

Phones: Hood River 503/386-2912, The Dalles 503/296-3721

RECEIVED  
DATE 11/20/72



November 16, 1972

**FIELD NOTES:**

**FOR:** Zimel Realty, Inc. of Hood River Shopping Center in the  
SW  $\frac{1}{4}$ , Section 36, T3N, R10E, WM, Hood River County  
Project #72275


**CREW:** A. Klein - Party Chief  
J. Robinson - Instrument man  
D. Robinson - Chainman

**DATE COMPLETED:** November 13, 1972

Mr. Zimel requested that the back line of the parcel as described in a description furnished by him be located.

A research of records at the County Survey office found no recent surveys, but indicated that the SW corner of Section 36 was established, but had been paved over. A nail was found at that location and checked with ties. Also sufficient information to determine the west and south lines was found in the field.

All corners found and established during the course of this survey together with the measured angles and distances are shown on the attached map, in which a part is made hereof.

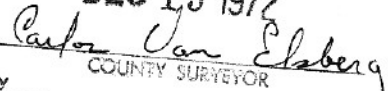
Signed 

Anthony C. Klein  
Registered Professional Land Surveyor  
No. 932

#7252

**FILED**

DEC 15 1972

  
CARTER VAN ELSBERG  
COUNTY SURVEYOR

By

DEPUTY