

Engineering

Surveying

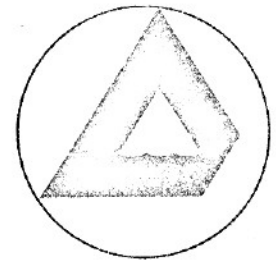
Data Processing

**Dielschneider
Associates Inc**

No. 8 Fourth St. Hood River, Oregon 97031

Phones: Hood River 503/386-2912, The Dalles 503/296-3721

RECEIVED
DATE 8/30/72



August 28, 1972

FIELD NOTES:

THROUGH: U. S. National Bank


FOR: Larry Sohler, Project No. 72248, Survey of a parcel of land and A.L.T.A. of residence thereon, in the Northeast 1/4, Section 35, Township 3 North, Range 10 East Willamette Meridian, (Lot 303), Hood River County, Oregon.

CREW: James P. Robinson - Instrument man.
J. M. McClain - Chainman

On August 23, 1972 our firm was requested by Mr. Stoner of U. S. National Bank to do an A.L.T.A. survey and establish the corners on the above described piece of property at 1910 "B" Street.

Information on a survey of the property immediately East was obtained at the County Engineer's office and Northeast and Southeast property corners were located and used to establish the remainder.

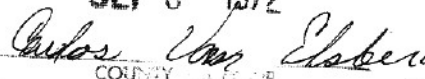
Property corners found and established in the course of this survey, together with measured distances and angles, are shown on the attached map which by reference is made a part hereof.

Signed 

Anthony C. Klein
Registered Professional Land Surveyor
No. 932

FILED

SEP 8 1972


COUNTY CLERK

By

DEPUTY

7247

Engineering

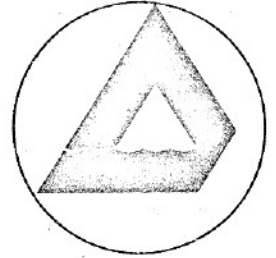
Surveying

Data Processing

**Dielschneider
Associates Inc**

No. 8 Fourth St. Hood River, Oregon 97031

Phones: Hood River 503/386-2912, The Dalles 503/296-3721



August 28, 1972

LEGAL DESCRIPTION

for

United States National Bank of Oregon
(for Sohler)

No. 72248

The East half of the following described real property:

Beginning at a point on the Westerly extension of a line drawn between the Southeast corner and the Southeast re-entrant corner of the William Jenkins Donation Land Claim No. 38, in the City of Hood River, Hood River County, Oregon, 700 feet Westerly from the Southeast re-entrant corner, thence running Southerly and parallel with the East line of said Donation Land Claim 485.05 feet to the true point of beginning, said point being the Northwest corner of Parcel 1 of that certain Deed to Sterling Robert Foster recorded April 3, 1947 in Book 34, page 222, Deed Records, said point also being the re-entrant corner on the East line of Lot 7, ADAMS PARADISE ACREAGE; thence South along the most Westerly East line of said Lot 7 a distance of 100 feet to the North line of that tract of land conveyed to the City of Hood River for street and sewer purposes by deed recorded June 23, 1948, in Book 38, page 91, Deed Records; thence East along the North line of said City tract 172.6 feet, more or less, to the East line of said Foster tract; thence North along the East line of said Foster tract 100 feet to the South line of Lot 6, ADAMS PARADISE ACREAGE; thence West along the South line of said Lots 6 and 7 a distance of 172.7 feet, more or less, to the true point of beginning.