

#7244

RECEIVED
DATE 8/11/72

Engineering


Surveying

Data Processing

Dielschneider Associates Inc

No. 8 Fourth St. Hood River, Oregon 97031

Phones: Hood River 503/386-2912, The Dalles 503/296-3721



August 10, 1972

FIELD NOTES:

FOR: Lee Nance, Project #72242, survey of a portion of the SE 1/4 of Sec. 34, T2N, R10E, WM, Hood River County

CREW: A. C. Klein - Party Chief
J. P. Robinson - Instrument man
J. McClain - Chainman


DATE COMPLETED: August 7, 1972

Mr. Nance engaged our firm to survey and set corners of his property that he just recently purchased. He furnished us with a Title Insurance Policy which contained the legal description.

A survey for Brian Lay that our firm did in April of 1971 and a survey by "Newton Surveying" were found in our files and the Hood River County Survey files.

Iron rods with aluminum caps were set at the NE and NW corners of the property and 10 ft. North of the SE and SW corners. All fences are shown on the attached drawing as they existed at the time of survey.

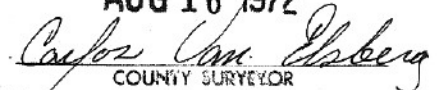
All corners found and established during the course of this survey together with angles and distances are shown on the attached map, which by reference, is made a part hereof.

Signed 

Anthony C. Klein
Registered Professional Land Surveyor
No. 932

FILED

AUG 16 1972


COUNTY SURVEYOR

By _____
DEPUTY