

#7243


RECEIVED
DATE 8/11/72

Engineering
Surveying
Data Processing

Dielschneider Associates Inc

No. 8 Fourth St. Hood River, Oregon 97031

Phones: Hood River 503/386-2912, The Dalles 503/296-3721



August 10, 1972

FIELD NOTES:

FOR: Brian Lay, Project #72245; Survey of a portion of the SE 1/4 of the SE 1/4 of Sec. 34, T3N, R10E, WM.


CREW: A. C. Klein - Party Chief
J. P. Robinson - Instrument man
J. McClain - Chainman

DATE COMPLETED: August 7, 1972

On August 4, 1972, Mr. Lay requested that our firm divide a lot that we had previously surveyed (Ref: Project #71218).

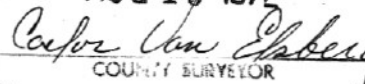
The lot was divided into 2 parcels measuring 159.90 ft. by 115.00 ft. The information and monuments established by the previous survey were used as control for this survey.

All corners found and established during the course of this survey, together with angles and distances, are shown on the attached map, which reference is made a part hereof.

Signed 
Anthony C. Klein
Registered Professional Land Surveyor
No. 932

FILED

AUG 16 1972


COUNTY SURVEYOR

By _____
DEPUTY