

RECEIVED
DATE 7/20/72

Engineering

Surveying


7242

Data Processing

Dielschneider
Associates Inc

No. 8 Fourth St. Hood River, Oregon 97031

Phones: Hood River 503/386-2912, The Dalles 503/296-3721



July 7, 1972

FIELD NOTES:

FOR: Harold Lucas, Project #72235, survey of Lots 1 and 14
in Block B of Cass Addition to the City of Hood River,
Oregon.


CREW: A.C. Klein - Party Chief
J.P. Robinson - Instrumentman
J. McClain - Chainman

DATE COMPLETED: June 30, 1972

One June 27, 1972 our firm was engaged by Mr. Lucas to survey and
set the corners on the above parcel of land.

Iron pipes were located on all four corners of Block B. From these
pipes, and a pipe on the Southwest corner of Lot 14, the distances
and angles for this survey were determined.

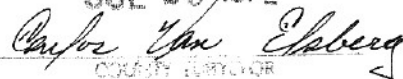
All corners found and established during the course of this survey
together with angles and distances are shown on the attached map,
which by reference is made a part hereof.

Signed 

Anthony C. Klein
Registered Professional Land Surveyor
No. 932

FILED


JUL 25 1972


COUNTY CLERK

By

SECURITY

REGISTERED
PROFESSIONAL
LAND SURVEYOR



OREGON
JULY 17, 1970
ANTHONY C. KLEIN
932