


Engineering
Surveying
Data Processing

RECEIVED
DATE 4/7/72

C57212

**Dielschneider
Associates Inc**

No. 8 Fourth St. Hood River, Oregon 97031
Phones: Hood River 503/386-2912, The Dalles 503/296-3721



7 April 1972

FIELD NOTES:

FOR: Billy Smith, Project #72202, survey of a parcel of land, being Lot 8 and the East 20 feet of Lot 9, Block D, Coes Third Addition to the City of Hood River.


CREW: Anthony Klein - Party Chief
Jim Robinson - Chainman

DATE COMPLETED: February 14, 1972

On February 8, 1972 our firm was engaged by Mr. Billy Smith to survey and set the corners on the above described parcel of land.


A survey drawing from Dielschneider Associates, Inc. dated 1/21/71 was used to determine the angular difference between 12th Street and Sherman Avenue. The Southwest boundary corner was found and a property corner 430 feet, more or less, East of the Southeast corner was used to determine the South boundary.

All corners found and established during the course of this survey, together with bearings and distances, are shown on the attached map, which by reference, is made a part hereof.

Signed 
Anthony C. Klein
Registered Professional Land Surveyor
No. 932

FILED

APR 18 1972


COUNTY SURVEYOR

DEPUTY