

Engineering


Surveying

Data Processing

Dielschneider Associates Inc

No. 8 Fourth St. Hood River, Oregon 97031

Phones: Hood River 503/386-2912, The Dalles 503/296-3721



10 June 1971

FIELD NOTES:

FOR: Richard Milligan, Project No. 71229, survey of Lot 1, Block D, South Waucoma, City of Hood River, Oregon

CREW: Anthony C. Klein - Instrumentman
Jim Robinson - Chainman


DATE COMPLETED: June 1, 1971

Our firm was requested by Mr. Milligan to establish the 4 (four) corners of Lot 1, Block D, South Waucoma.

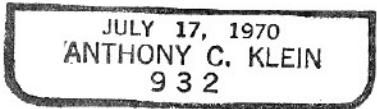
A search of the records at the County Survey Office and the City Engineers Office, was made and all available information obtained. Then a search in the field was made to locate existing monuments. The line of both Eugene Avenue and 7th Street were established according to the monuments found.

All corners found and established during the course of this survey together with measured angles and distances are shown on the attached map, which by reference is a part hereof.


Signed 
Anthony C. Klein
Oregon Registered Land Surveyor
No. 932







FILED

JUL 6 1971

COUNTY SURVEYOR
By _____
DEPUTY