OREGON STATE HIGHWAY DEPARTMENT

(Constructed Line)

HOOD RIVER to FOREST BOUNDARY

MOUNT HOOD LOOP HIGHWAY

HOOD RIVER COUNTY

Scale 1in.=400 ft. August 1925

DR'G. No. 2B17-13

⊕ Bench Marks

NOTE: All Bench Mark elevations shown on this map are in accordance with U.S. Std. 1924 adjustment.

NOTE: SEE FILE 50277 FOR ROAD ESTABLISHMENT DOCUMENTS

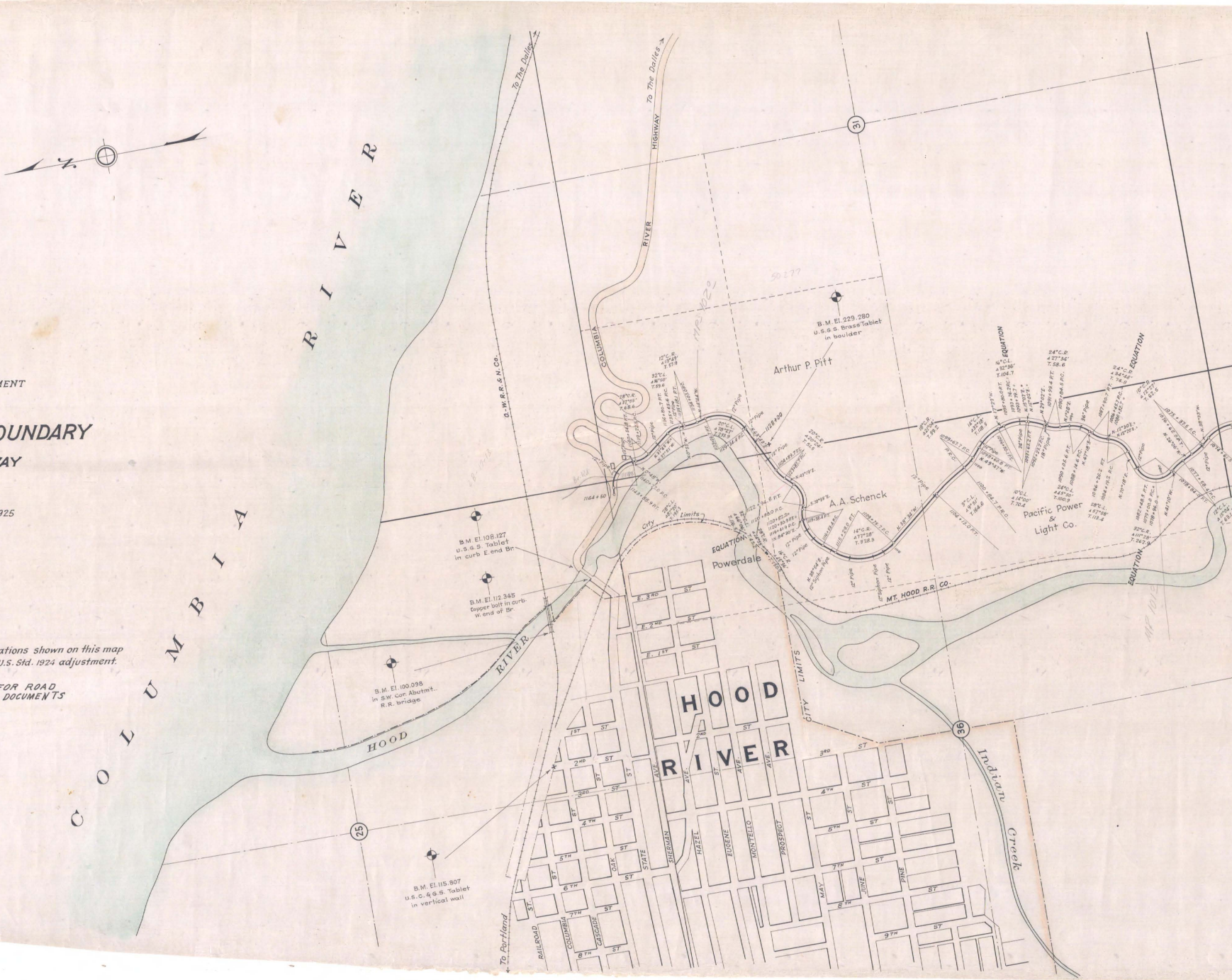
N
COLUMBIA RIVER
HOOD RIVER
O.-W.R.R.& N. Co.
To The Dalles
To Portland
COLUMBIA RIVER HIGHWAY
To The Dalles
25
31
36
B.M. El. 100.098 in S.W. Cor. Abutmt. R.R. bridge
B.M. El. 108.127 U.S.G.S. Tablet in curb E. end Br.
B.M. El. 112.345 Copper bolt in curb. W. end of Br.
B.M. El. 115.807 U.S.C.&G.S. Tablet in vertical wall
B.M. El. 229.280 U.S.G.S. Brass Tablet in boulder
Arthur P. Pitt
A.A. Schenck
Pacific Power & Light Co.
Powerdale
EQUATION
City Limits
CITY LIMITS
MT. HOOD R.R. CO.
Indian Creek
HOOD RIVER
RAILROAD ST.
COLUMBIA
CASCADE
OAK ST
STATE
SHERMAN AVE.
HAZEL AVE.
EUGENE AVE.
MONTELLO AVE.
PROSPECT
MAY
JUNE
PINE
1ST ST
2ND ST
3RD ST
4TH ST
5TH ST
6TH
7TH
8TH
9TH
E. 1ST ST
E. 2ND ST
E. 3RD ST
1144+50
1128+00
12" Pipe
12" Siphon Pipe
18" Pipe
24" Pipe
36" Pipe
28°C.R. Δ37°03' T.68.6
12°C.R. Δ13°49' T.57.9
32°C.L. Δ16°50' T.59.6
20°C.L. Δ78°27' T.233.9
20°C.R. Δ20°24' T.51.5
28°C.L. Δ87°20' T.195.3
16°C.R. Δ51°36'
14°C.R. Δ77°28' T.328.8
18°C.R. Δ21°04' T.59.2
14°C.L. Δ32°18' T.118.5
5°C.L. Δ9°51' T.164.6
16°C.L. Δ32°36' T.104.7
10°C.L. Δ14°00' T.70.4
24°C.R. Δ27°34' T.58.6
24°C.L. Δ45°50' T.100.9
28°C.L. Δ57°58' T.113.4
24°C.R. Δ94°48' T.74.8
10°C.R. Δ12°27' T.62.5
32°C.R. Δ111°28' T.262.9
12°C.L. Δ15°04' T.63.1
1140+24.8 P.T.
1139+22.5 P.C.
1136+80.7 P.T.
1135+65.6 P.C.
1135+18.1 P.T.
1134+03.0 P.C.
1140+72.0 P.C.
1143+58.9 P.T.
1129+34.4 P.C.
1124+89.7 P.T.
1123+81.4 P.C.
1122+94.6 P.T.
1120+98.0 P.C.
1120+52.2
1120+30.9 P.T.
1119+41.9 P.C.
1119+38.4 P.T.
1116+59.4 P.C.
1115+29.0 P.T.
1109+75.7 P.C.
1104+13.0 P.T.
1100+84.7 P.R.C.
1099+67.7 P.C.
1098+60.8 P.T.
1096+30.1 P.C.
1095+80.0 P.T.
1093+76.2 P.C.
1093+79.7
1091+63.2 P.T.
1092+23.2 P.C.
1091+99.4 P.T.
1090+84.5 P.C.
1090+05.6 P.T.
1088+14.6 P.C.
1087+90.7 P.T.
1086+45.7 P.C.
1086+32.7
1086+26.2 P.T.
1084+19.2 P.C.
1082+48.3 P.T.
1079+00.0 P.C.
1078+96.0
1078+84.0 P.T.
1077+58.4 P.C.
1076+62.0 P.T.
1075+37.5 P.C.
1074+61.5
N.0°48' W.
N.31°25' E.
N.37°51' W.
N.0°55' W.
N.14°54' W.
N.63°43' W.
N.43°19' E.
S.70°55' E.
N.84°30' E.
N.38°34' W.
N.36°54' E.
N.38°34' W.
N.49°47' W.
N.17°23' W.
N.15°07' E.
N.15°02' E.
N.29°02' E.
N.1°28' E.
N.47°18' E.
N.12°30' E.
N.12°20' E.
N.70°18' E.
N.41°10' W.
N.26°06' W.
N.38°53' W.
50277
MP 1020
MP 1013
2B-17-13
Br. Rd.

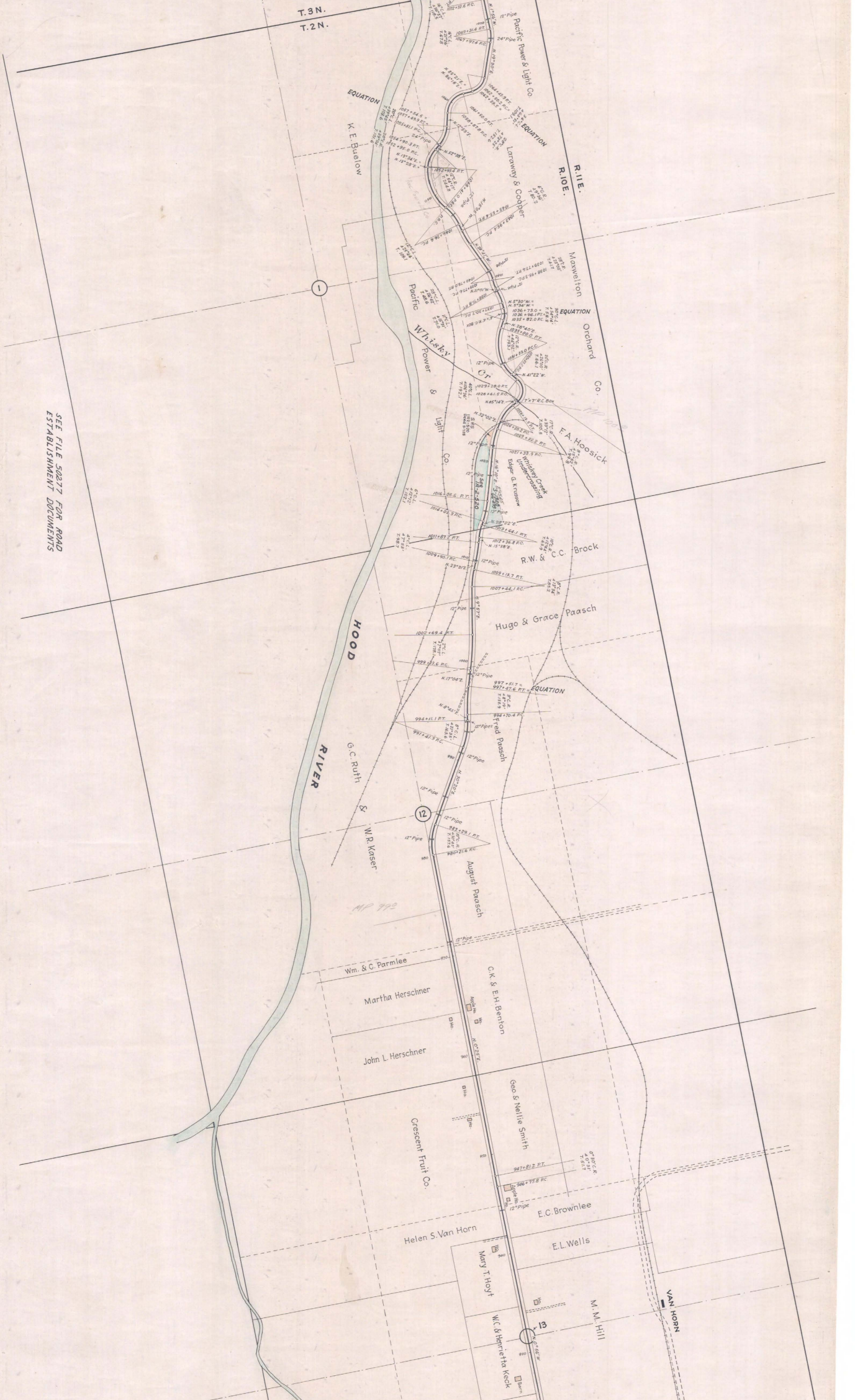
T.3N.
T.2N.
R.11E.
R.10E.
Pacific Power & Light Co.
EQUATION
K.E. Buelow
Laraway & Cooper
Maxwelton Orchard Co.
Pacific Power & Light Co.
Whisky Cr
F.A. Hoosick
Whiskey Creek Undercrossing
Edgar G. Krussow
12" Pipe
7'x7' R.C. Box
R.W. & C.C. Brock
Hugo & Grace Paasch
HOOD RIVER
Fred Paasch
G.C. Ruth & W.R. Kaser
August Paasch
Wm. & C. Parmlee
Martha Herschner
C.K. & E.H. Benton
John L. Herschner
Geo. & Nellie Smith
Crescent Fruit Co.
E.C. Brownlee
Helen S. Van Horn
E.L. Wells
Mary T. Hoyt
W.C. & Henrietta Keck
M.M. Hill
VAN HORN
1
12
13

SEE FILE 50277 FOR ROAD ESTABLISHMENT DOCUMENTS

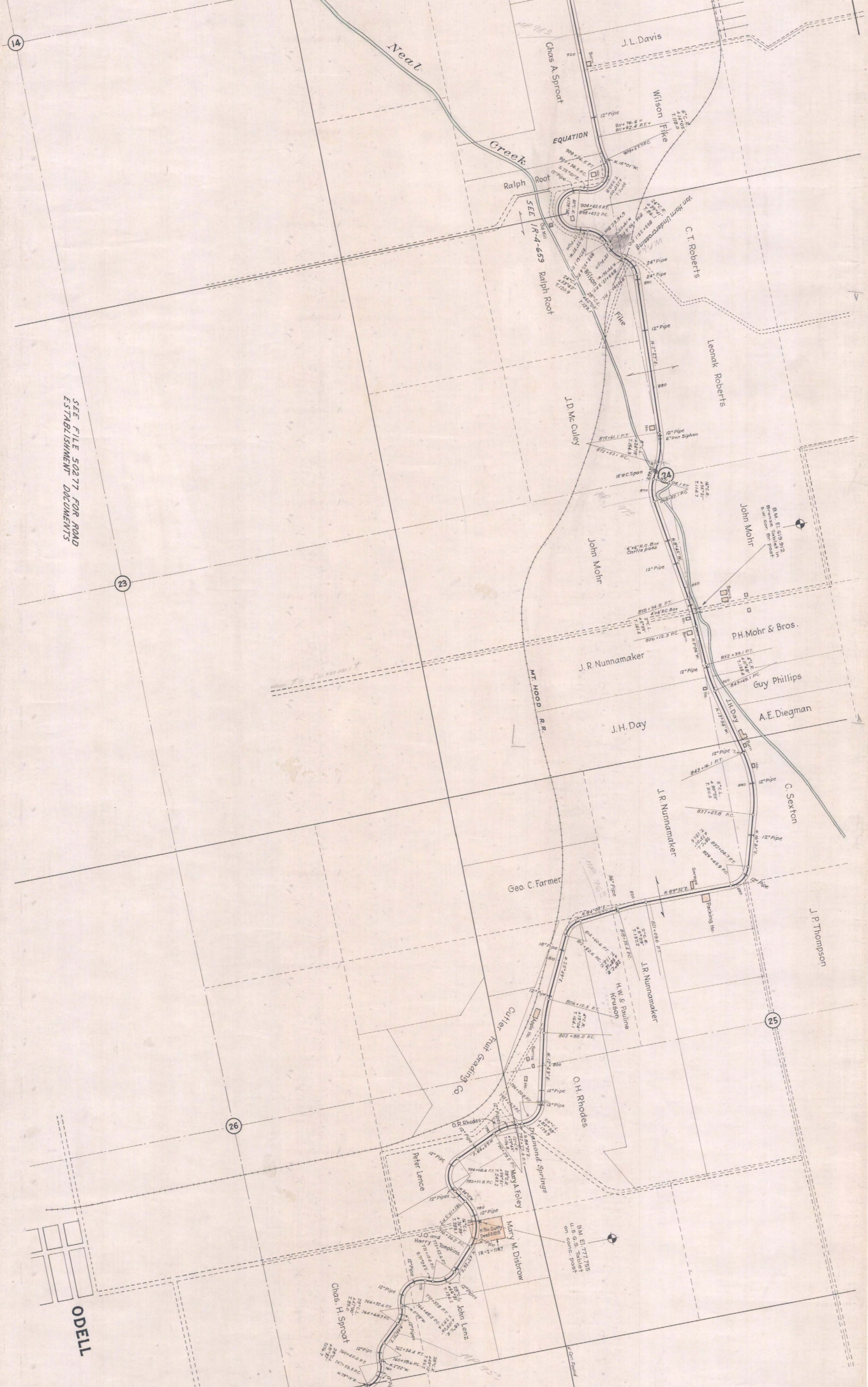

SEE FILE 50277 FOR ROAD ESTABLISHMENT DOCUMENTS
14
23
24
25
26
Neal Creek
J. L. Davis
Chas. A. Sproat
Wilson Fike
EQUATION
Ralph Root
SEE IR-4-659
Van Horn Undercrossing
C. T. Roberts
Wilson Fike
Leonak Roberts
J. D. Mc Culey
12" Pipe
6" Iron Siphon
16" R.C. Span
John Mohr
B.M. El. 619.92 Bronze Tablet in S.W. cor. Br. post
6'x6' R.C. Box Cattle pass
P. H. Mohr & Bros.
J. R. Nunnamaker
Guy Phillips
A. E. Diegman
J. H. Day
MT. HOOD R.R.
C. Sexton
J. P. Thompson
Geo. C. Farmer
Packing Ho.
Garage
H. W. & Pauline Kruson
Cutler Fruit Grading Co.
O. H. Rhodes
O. R. Rhodes
Diamond Springs
Peter Lence
Mary A. Foley
Mary M. Disbrow
J. O. and Harry Tompkins
IR-2-1187
B.M. El. 777.755 U.S.G.S. Tablet on conc. post
Chas. H. Sproat
John Lenz
ODELL

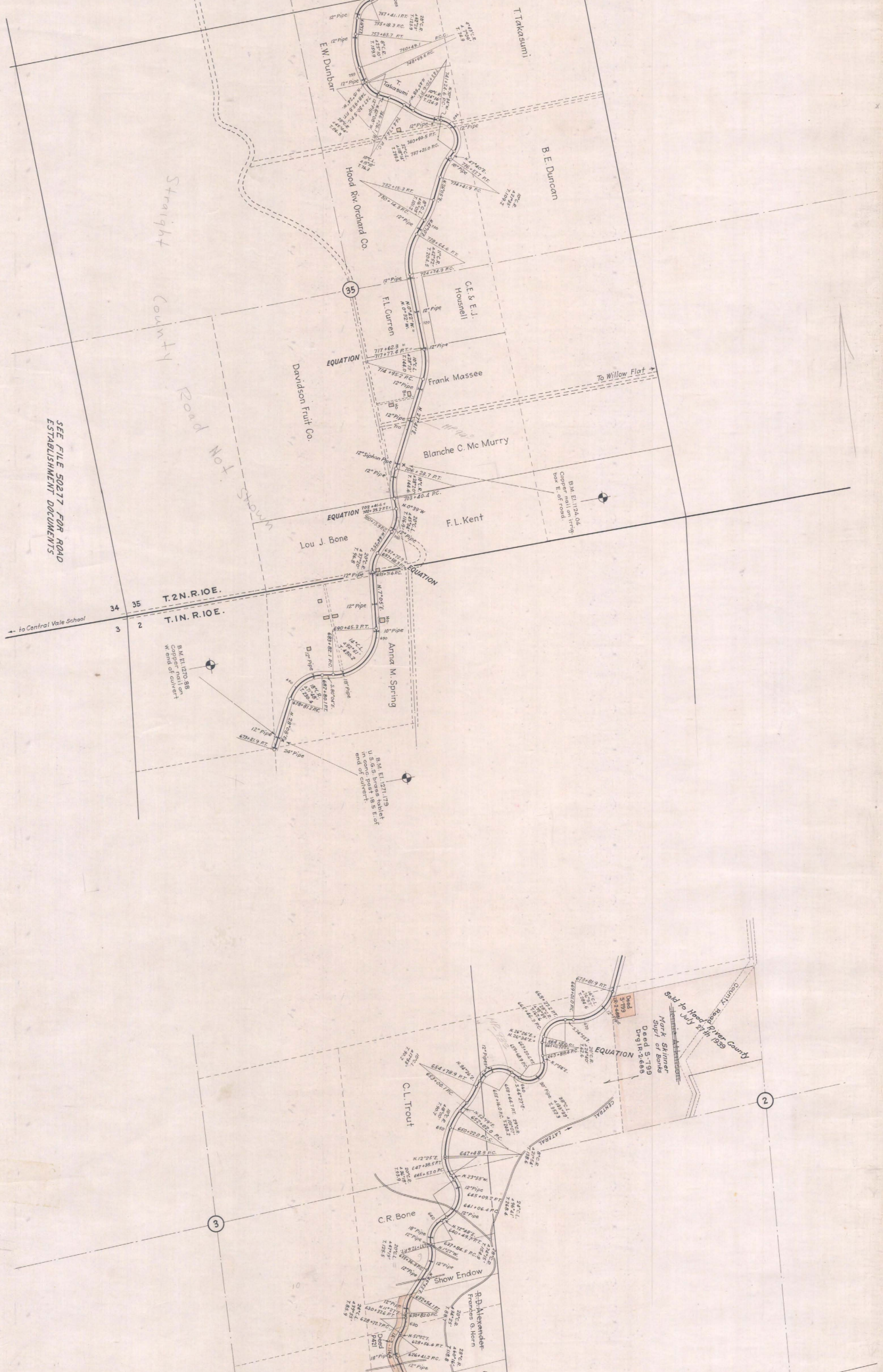
T. Takasumi
E.W. Dunbar
Takasumi
B.E. Duncan
Hood Riv. Orchard Co.
Straight County Road Not Shown
35
C.E. & E.J. Housnell
F.L. Curren
EQUATION
Frank Massee
To Willow Flat
Davidson Fruit Co.
Blanche C. Mc Murry
B.M. El. 1124.06 Copper nail on irrig. box E. of road
EQUATION
F.L. Kent
Lou J. Bone
EQUATION
T. 2 N. R. 10 E.
T. 1 N. R. 10 E.
34
35
3
2
to Central Vale School
Anna M. Spring
B.M. El. 1270.88 Copper nail on W. end of culvert
B.M. El. 1271.79 U.S.G.S. brass tablet in conc. post 18.5 E. of end of culvert.
12" Pipe
12" Siphon Pipe
10" Pipe
36" Pipe
673+81.9 P.T.
Deed S-799 IR-2-688
Sold to Hood River County July 27th 1939
~~Ronnie Atkinson~~
Mark Skinner Supt of Banks
Deed S-799 Drg IR-2-688
County Road
EQUATION
CENTRAL LATERAL
2
C.L. Trout
C.R. Bone
3
Show Endow
R.D. Alexander
Frances G. Horn
Deed 1421

SEE FILE 50277 FOR ROAD ESTABLISHMENT DOCUMENTS

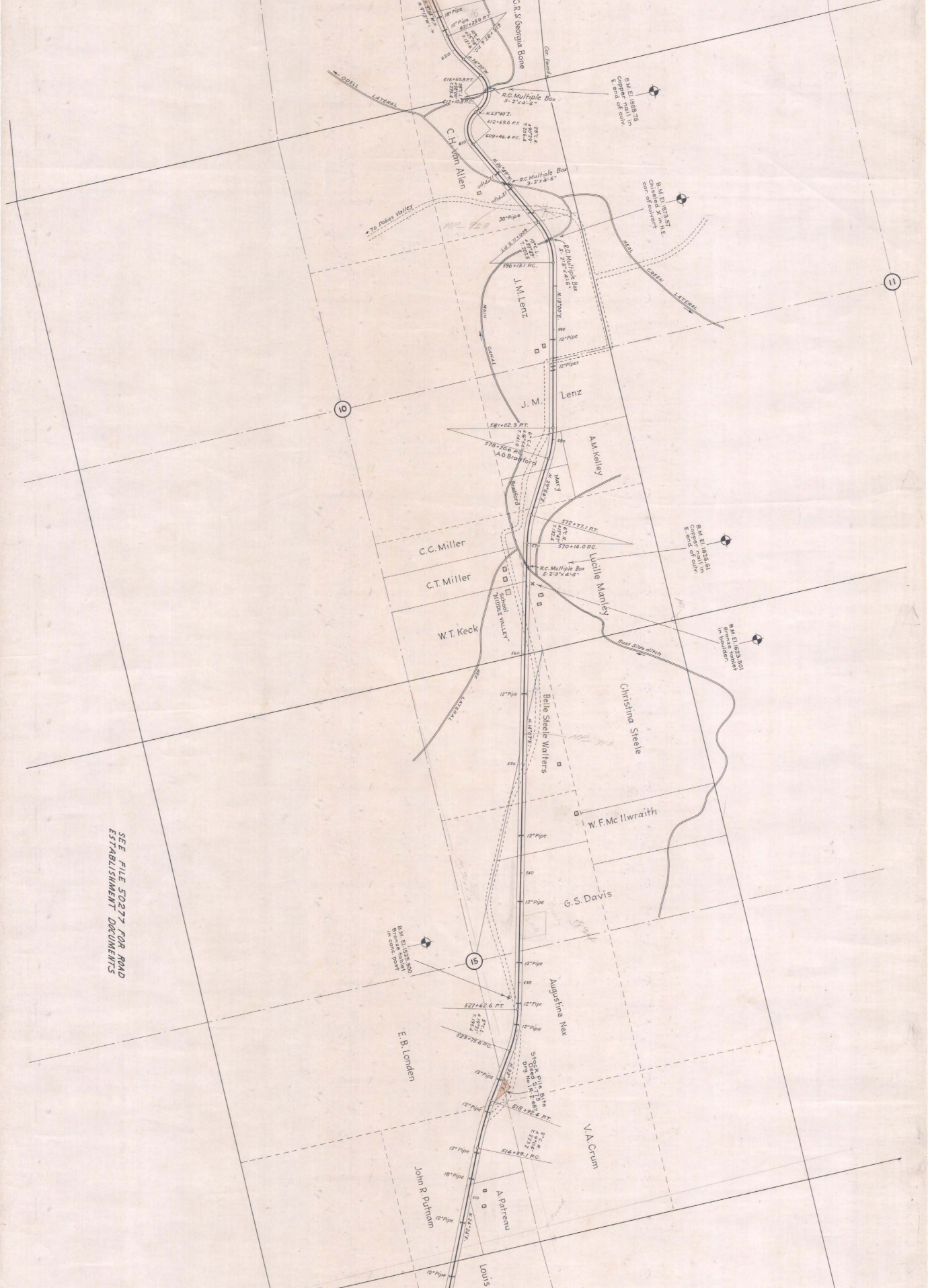
18" Pipe
12" Pipe
621+33.9 P.T.
618+82.6 P.C.
10°C.R.
Δ25°08'
T.127.6
620
N.34°20'W.
C.R. & Georgia Bone
Cor. found
ODELL LATERAL
616+60.8 P.T.
28°C.L.
Δ98°00'
T.235.4
613+10.8 P.C.
R.C. Multiple Box
3-2'x4'-6"
B.M. El. 1568.76
Copper nail in
E. end of culv.
N.63°40'E.
612+69.6 P.T.
609+46.4 P.C.
28°C.R.
Δ90°29'
T.206.4
610
C.H. Van Allen
N.26°49'W.
R.C. Multiple Box
3-2'x4'-6"
12" Pipe
12" Pipe
To Pokes Valley
30" Pipe
MP 929
600+11.8 P.T.
10°C.L.
Δ39°49'
T.207.5
596+13.1 P.C.
R.C. Multiple Box
5-2'3"x4'-6"
B.M. El. 1573.57
Chiseled X in N.E.
cor. of culvert
NEAL CREEK LATERAL
11
J.M. Lenz
MAIN CANAL
N.13°00'E.
590
12" Pipe
12" Pipes
10
J. M. Lenz
581+02.3 P.T.
6°C.L.
Δ16°54'
T.141.9
578+20.6 P.C.
580
A.B. Bradford
A.M. Kelley
Mary Bradford
N.29°54'E.
572+77.1 P.T.
6°C.R.
Δ15°47'
T.132.4
570
570+14.0 P.C.
B.M. El. 1626.61
Copper nail in
E. end of culv.
C.C. Miller
C.T. Miller
R.C. Multiple Box
5-2'3"x4'-6"
Lucille Manley
School
"MIDDLE VALLEY"
W.T. Keck
B.M. El. 1623.501
Bronze tablet
in boulder.
East Side ditch
560
NEX LATERAL
12" Pipe
Belle Steele Walters
N.14°03'E.
Christina Steele
550
W.F. Mc Ilwraith
12" Pipe
540
12" Pipe
G.S. Davis
B.M. El. 1525.500
Bronze tablet
in conc. post
15
12" Pipe
530
12" Pipe
527+62.6 P.T.
5°C.L.
Δ19°21'
T.195.4
12" Pipe
Augustine Nex
523+75.6 P.C.
E.B. Londen
N.33°
Stock Pile Site
Deed S-775
Drg. No. 1R-2-687
12" Pipe
12" Pipe
518+92.4 P.T.
2°C.R.
Δ9°04'
T.227.2
514+89.1 P.C.
12" Pipe
V.A. Crum
18" Pipe
510
A. Patreau
John R. Putnam
12" Pipe
N.24°24'E.
12" Pipe
Louis

SEE FILE 50277 FOR ROAD
ESTABLISHMENT DOCUMENTS

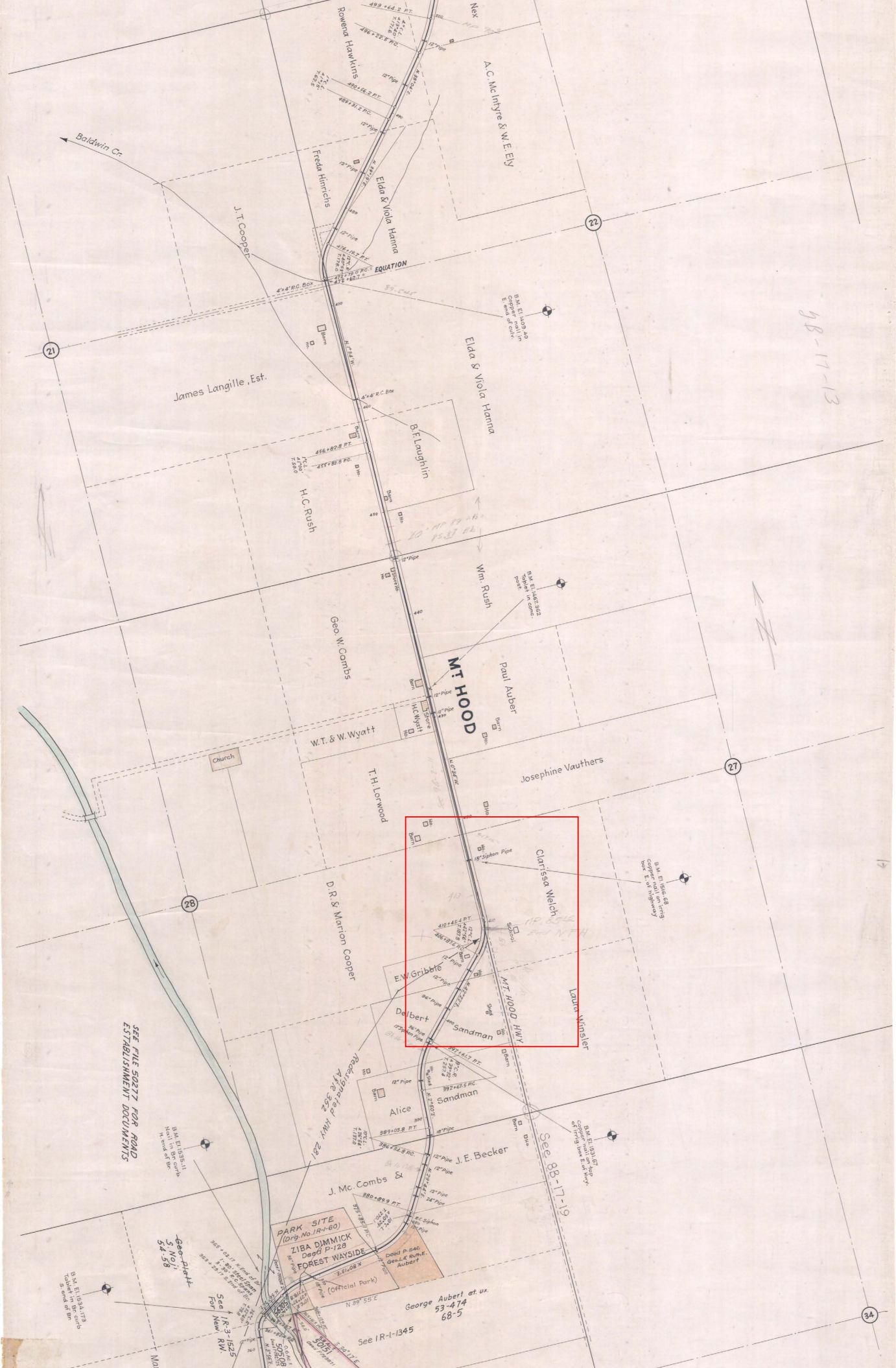

MT HOOD
MT. HOOD HWY
Nex
Rowena Hawkins
A.C. McIntyre & W.E. Ely
Baldwin Cr.
Freda Hinrichs
Elda & Viola Hanna
J.T. Cooper
EQUATION
4'x4' R.C. Box
B.M. El. 1409.40 Copper nail in E. end of culv.
21
22
James Langille, Est.
B.F. Laughlin
H.C. Rush
456+82.8 P.T.
455+82.8 P.C.
Wm. Rush
B.M. El. 1467.362 Tablet in conc. post
Geo. W. Combs
Paul Auber
H.C. Wyatt
Store
W.T. & W. Wyatt
Church
T.H. Lorwood
Josephine Vauthers
27
28
18" Siphon Pipe
Clarissa Welch
B.M. El. 1516.68 Copper nail on irrig. box E. of highway
D.R. & Marion Cooper
410+45.4 P.T.
406+87.6 P.C.
School
MP 85
End N.F.H.
E.W. Gribble
Delbert
Sandman
Laura Winsler
N.42°22'E.
397+61.7 P.T.
392+67.5 P.C.
Alice
Sandman
389+03.8 P.T.
386+34.8 P.C.
J.E. Becker
J. Mc Combs &
380+89.9 P.T.
375+85.1 P.C.
R.C. Siphon
N.29°44'E.
B.M. El. 1531.67 copper nail on top of irrig. box E. of Hwy.
See 8B-17-19
Redesignated HWY. 281 P.R. 352
SEE FILE 50277 FOR ROAD ESTABLISHMENT DOCUMENTS
B.M. El. 1535.11 Nail in Br. curb N. end of Br.
PARK SITE (Drg. No. 1R-1-60)
ZIBA DIMMICK Deed P-128
FOREST WAYSIDE
(Official Park)
Deed P. 546 Geo. L. & Ruth E. Aubert
N 89° 55' E
George Aubert et. ux. 53-474 68-5
See 1R-1-1345
See 1R-3-1525 For New R/W.
Geo. Platt S. No. 54-58
B.M. El. 1534.173 Tablet in Br. curb S. end of Br.
50295
50151
50508
34
8B-17-13

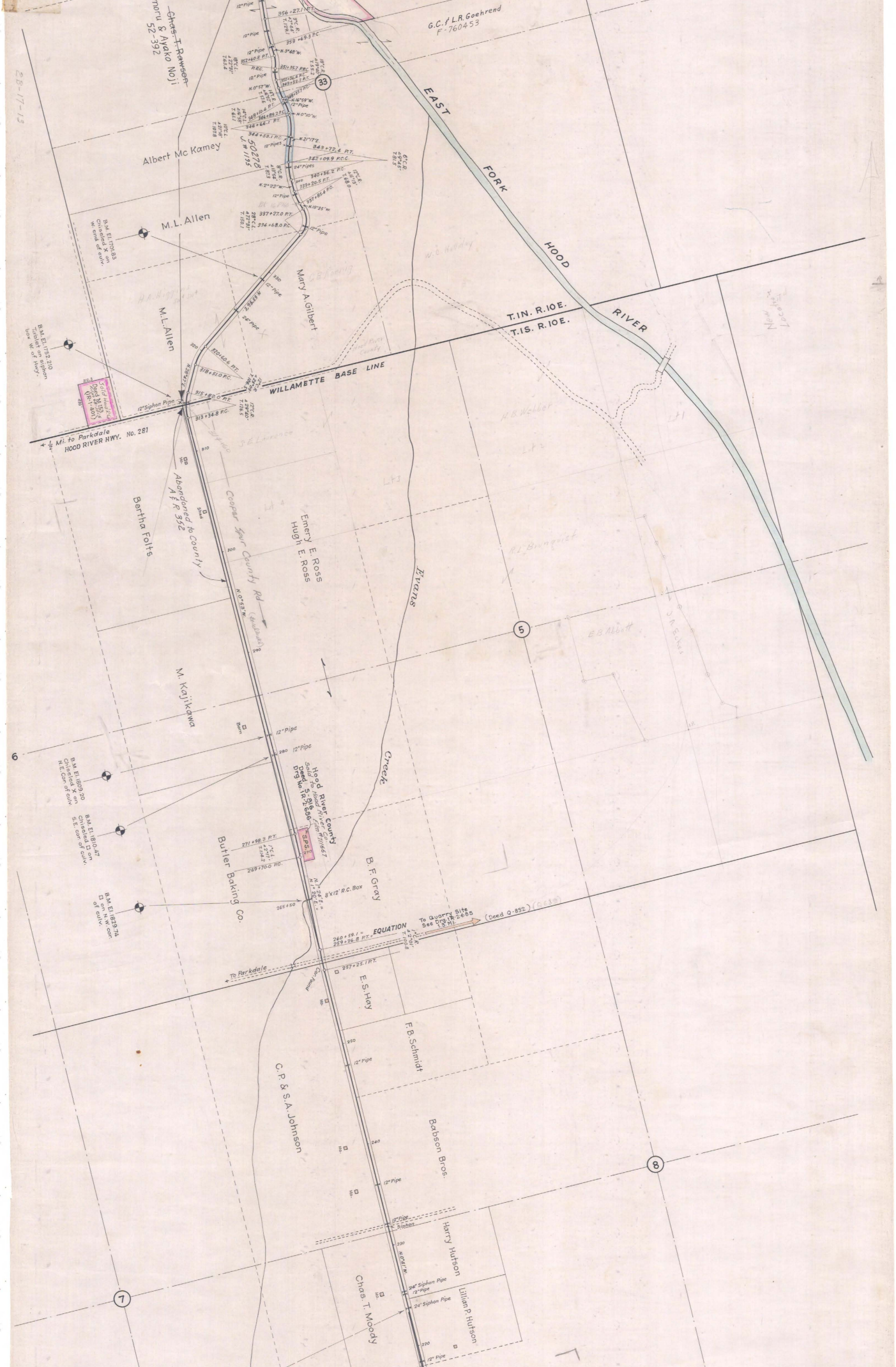
2B-17-13
~~Chas. T. Rawson~~
...moru & Ayako Noji
52-392
G.C. & L.R. Goehrend
F-760453
33
EAST FORK HOOD RIVER
Albert Mc Kamey
50278
J.# 1195
M.L. Allen
B.M. El. 1701.83 Chiseled X on W. end of culv.
Mary A. Gilbert
B.M. El. 1752.210 Tablet on siphon box W. of Hwy.
356+27.1 P.T.
353+69.3 P.C.
352+60.8 P.T.
351+35.7 P.R.C.
348+10.4 P.T.
346+89.2 P.C.
346+66.1 P.T.
344+53.1 P.C.
343+72.4 P.T.
342+09.9 P.C.C.
340+36.2 P.C.
339+20.5 P.T.
337+85.4 P.C.
337+27.0 P.T.
334+68.0 P.C.
320+60.6 P.T.
318+51.0 P.C.
315+82.0 P.T.
313+34.8 P.C.
12" Pipe
24" Pipes
12" Siphon Pipe
Sold Hood R. Co. Deed M 153
(1R-1-401)
T.1N. R.10E.
T.1S. R.10E.
WILLAMETTE BASE LINE
½ Mi. to Parkdale
HOOD RIVER HWY. No. 281
Bertha Folts
Abandoned to County A & R 352
Cooper Spur County Rd
Emery E. Ross
Hugh E. Ross
Evans Creek
5
M. Kajikawa
Barn
6
B.M. El. 1809.20 Chiseled X on N.E. Cor. of culv.
B.M. El. 1810.47 Chiseled □ on S.E. cor. of culv.
B.M. El. 1829.74 □ on N.W. cor. of culv.
Hood River County
Sold to Hood River Co. Film #711667
Deed S-816
Drg. No. 1R-2-686
S.P.S.
271+98.3 P.T.
269+70.0 P.C.
Butler Baking Co.
B.F. Gray
8'x12' R.C. Box
265+50
260+59.1 = 259+26.8 P.T. = EQUATION
To Quarry Site See Drg. 1R-2-685 1.5 Mi.
(Deed Q-832)
To Parkdale
Cor. Found
257+25.1 P.T.
E.S. Hay
F.B. Schmidt
C.P. & S.A. Johnson
Babson Bros.
8
Siphon
Harry Hutson
24" Siphon Pipe
Chas. T. Moody
Lillian P. Hutson
7

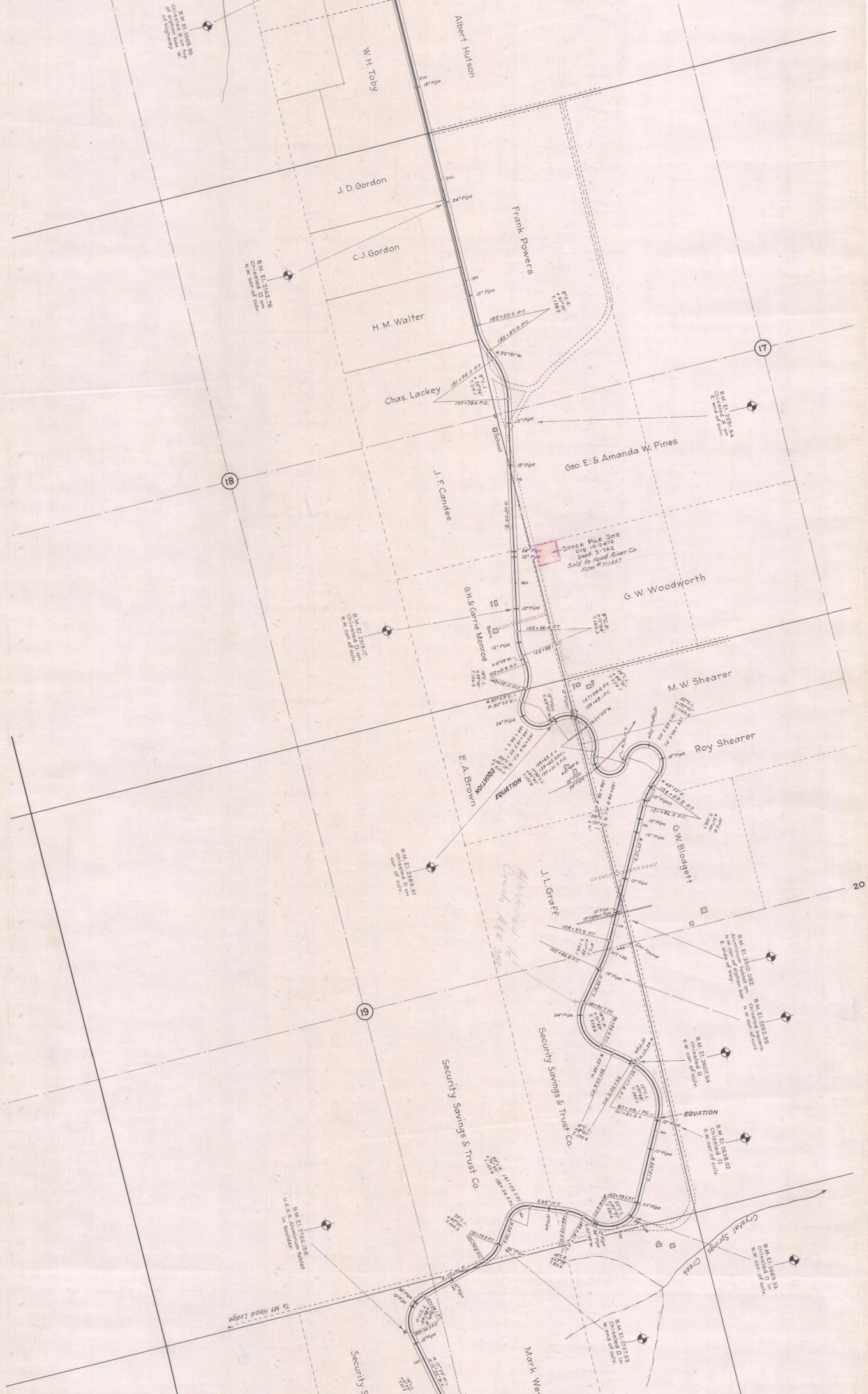
Albert Hutson
W. H. Toby
B.M. El. 2085.90 Chiseled X on top of siphon box W. of highway
J. D. Gordon
C. J. Gordon
B.M. El. 2142.76 Chiseled □ on N.W. cor. of culv.
Frank Powers
H. M. Walter
185+55.9 P.T.
182+83.0 P.C.
N.22°51'W.
181+86.5 P.T.
177+78.6 P.C.
Chas. Lackey
School
17
B.M. El. 2251.54 Chiseled X on E. end of culv.
18
Geo. E. & Amanda W. Pines
J. F. Candee
N.10°55'E.
Stock Pile Site Drg 1R-2-672 Deed S-762 Sold to Hood River Co Film #711667
G. W. Woodworth
G.H. & Carrie Monroe
Barn
B.M. El. 2313.17 Chiseled □ on N.W. cor. of culv.
155+86.4 P.T.
152+98.1 P.C.
N.8°09'W.
152+15.9 P.T.
149+72.0 P.C.
N.30°53'E.
N.30°55'E.
143+28.6 P.T.
139+68.1 P.C.
N.23°52'W.
M. W. Shearer
Roy Shearer
12" Siphon Pipe
E. A. Brown
EQUATION
EQUATION
N.48°52'E.
124+09.2 P.T.
121+86.5 P.C.
G.W. Blodgett
N.27°12'E.
B.M. El. 2383.51 Chiseled □ on cor. of culv.
J. L. Graff
Abandoned to County Ak 352
108+37.9 P.T.
105+46.6 P.C.
Cor. Found
20
B.M. El. 2510.082 Aluminum tablet on N.W. cor. of siphon box E. side of Hwy.
B.M. El. 2552.35 Chiseled square N.W. cor. of culv.
19
101+94.7 P.C.
Security Savings & Trust Co.
B.M. El. 2607.34 Chiseled □ S.W. cor. of culv.
87+09.1 P.C.=
161+21.0=
EQUATION
B.M. El. 2638.02 Chiseled □ S.W. cor. of culv.
Security Savings & Trust Co.
152+79.5 P.T.
S.69°10'E.
141+09.5 P.T.
138+54.5 P.C.
135+79.8 P.T.
Crystal Springs Creek
B.M. El. 2669.53 Chiseled □ in N.W. cor. of culv.
B.M. El. 2786.158 U.S.G.S. Aluminum tablet in boulder
To Mt Hood Lodge
B.M. El. 2737.53 Chiseled □ in W. end of culv.
Security S
Mark We

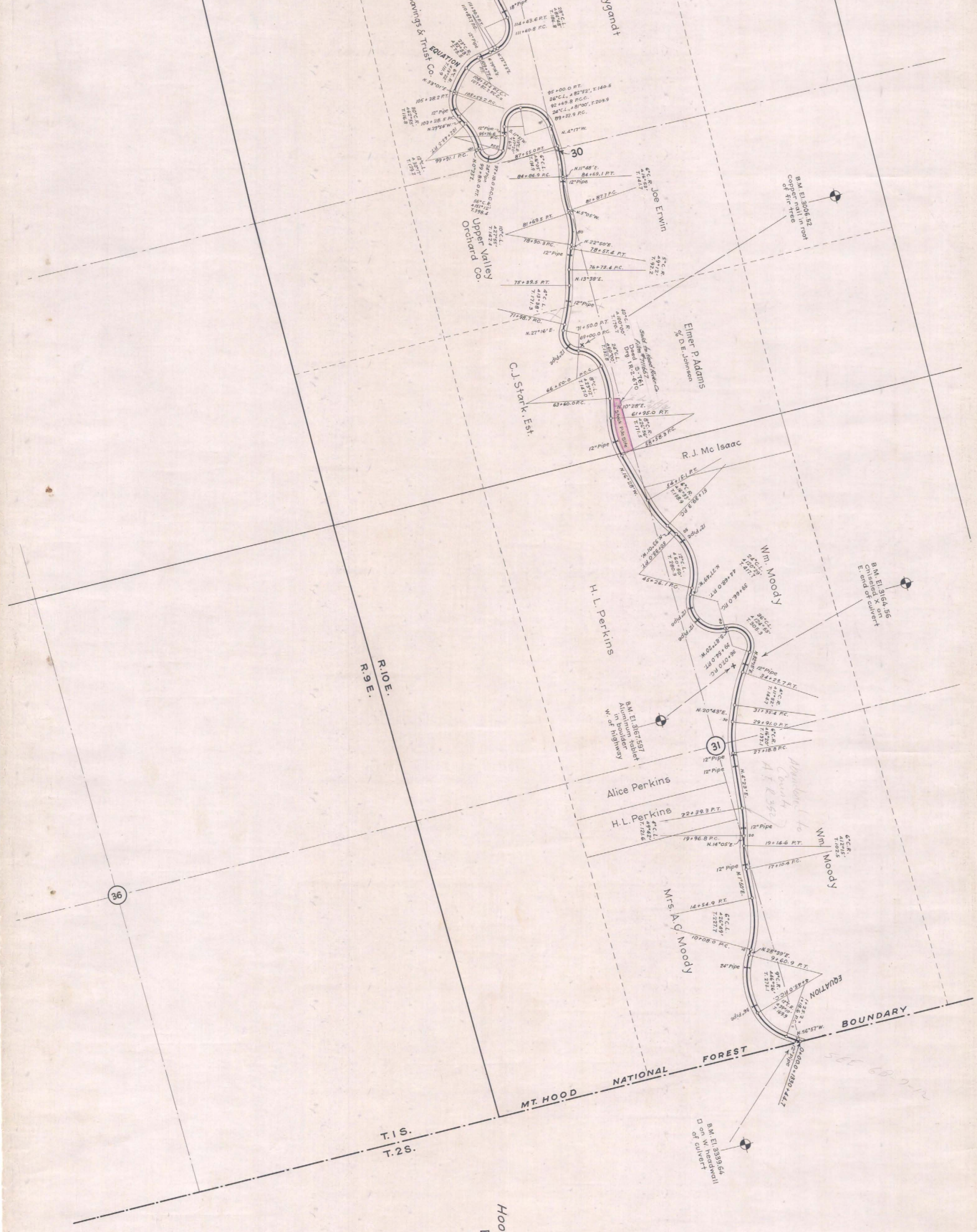
ygandt
avings & Trust Co.
EQUATION
30
Joe Erwin
Upper Valley Orchard Co.
B.M. El. 3006.82 copper nail in root of fir tree
Elmer P. Adams
& D.E. Johnson
C.J. Stark, Est.
R.J. Mc Isaac
Wm. Moody
H.L. Perkins
B.M. El. 3164.56 Chiseled X on E. end of culvert
B.M. El. 3167.59 Aluminum tablet in boulder W. of highway
31
Alice Perkins
H.L. Perkins
Wm. Moody
Mrs. A.C. Moody
EQUATION
36
R.10E.
R.9E.
MT. HOOD NATIONAL FOREST BOUNDARY
T.1S.
T.2S.
B.M. El. 3339.64 □ on W. headwall of culvert
12" Pipe
24" Pipe

Hood River to Forest Bdy. Sec.
Drg. No. 2B17-13