8F 15- 11

541

NOTED
FLOYD G. SCOTT

As Constructed 1964

COOPER SPUR RD.~MT. HOOD HWY.
BASELINE & TUCKER BRIDGE RDS.
F.A.S. NOS. 341 & 343 ~ HOOD RIVER COUNTY

GLENN A. STARKEY RES. ENGR.~JUNE 1963

SCALE 1" = 100'
PREFIX 514-1461

COORDINATES~ASSUMED
BEARINGS~MAGNETIC

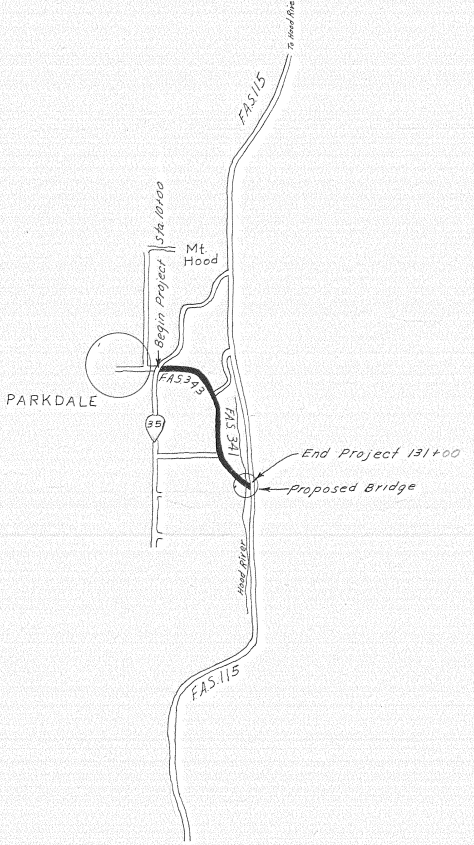
To Hood River
FAS 115
Sta. 10+00
Mt. Hood
Begin Project
PARKDALE
35
FAS 343
FAS 341
End Project 131+00
Proposed Bridge
Hood River
FAS 115

Note:
Construction Details have not been corrected.


E 45,000
N 100,000
E 46,000
N 100,000
E 45,000
N 99,000
E 46,000
N 99,000

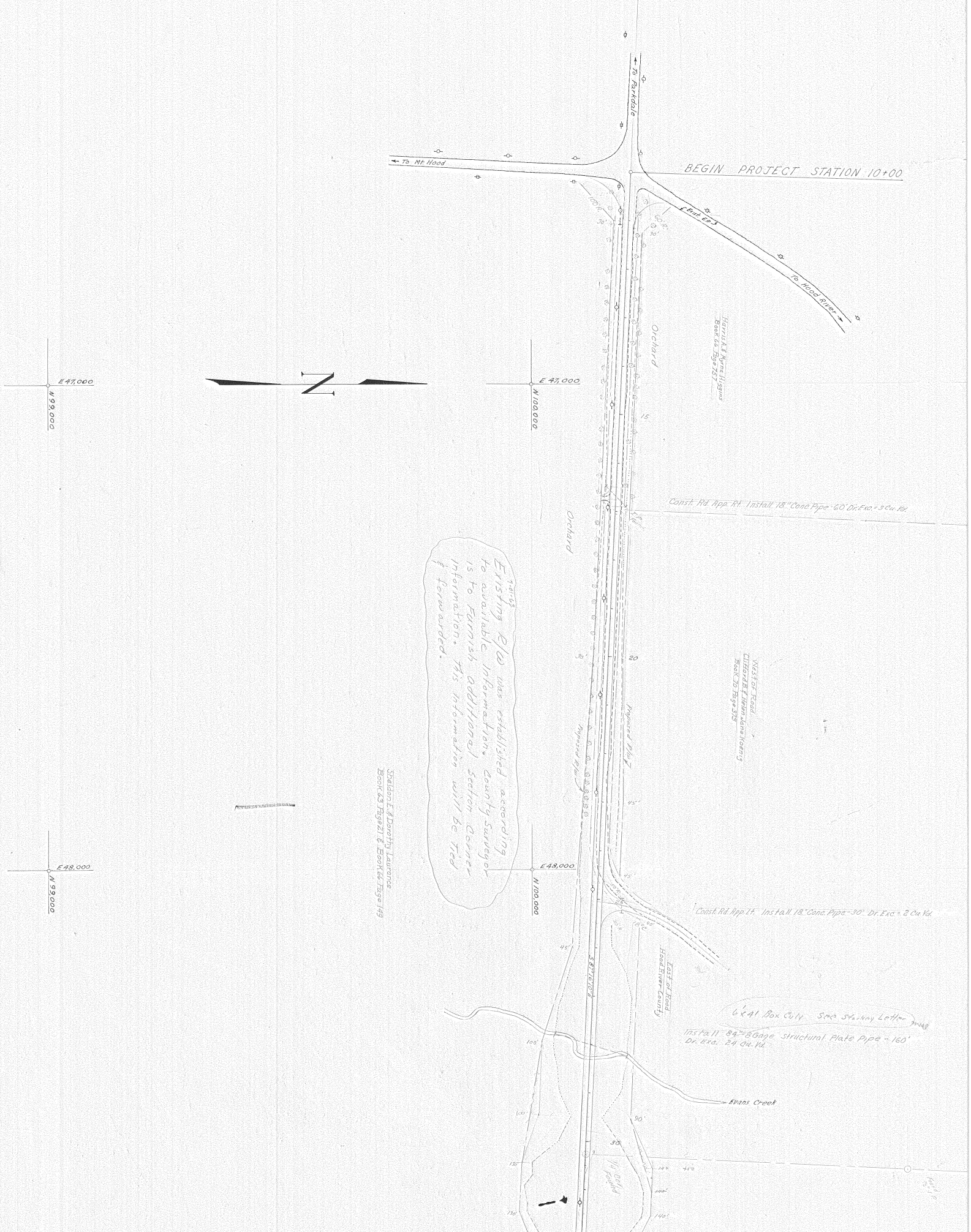

7-01-63 Existing R/W was established according to available information. County Surveyor is to furnish additional section corner information. This information will be tied & forwarded.

To Parkdale
To Mt. Hood
BEGIN PROJECT STATION 10+00
Exist. EP
To Hood River
Harris A. & Myrna Higgins Book 66 Page 757
Orchard
Orchard
E 47,000
N 99,000
E 47,000
N 100,000
E 48,000
N 99,000
E 48,000
N 100,000
15
20
Const. Rd. App. Rt. Install 18" Conc. Pipe 60' Dr. Exc. = 3 Cu. Yd.
West of Road Clifford B. & Helen Jane Koenig Book 70 Page 373
Proposed R/W
Proposed R/W
45'
45'
45'
Sheldon E. & Dorothy Laurance Book 63 Page 21 & Book 66 Page 149
Const. Rd. App. Lt. Install 18" Conc. Pipe-30' Dr. Exc. = 2 Cu. Yd.
East of Road Hood River County
S 87°16'10" E
6'x4' Box Culv. See Starkey Letter 7-1-63
Install 84" 8 Gage Structural Plate Pipe - 160' Dr. Exc. 24 Cu. Yd.
Evans Creek
100'
100'
130'
130'
90'
30
140'
140'
140'
1/4 Cor. Found

8F 15-11

SH2

Install 18" Conc. Pipe - 42' Dr. Exc. 7 Cu. Yd.
Knight Creek
Install 42" C.M.P. - 100' No Dr. Exc.
W.C. & Helen Halliday
Book 39 Page 35
Proposed Plan Z
E 49,000
N 99,000
E 49,000
N 100,000
"L" 37+10.89 P.S.
400' Sp.
S 16° 00'
a 2.0
"L" 41+10.89 P.S.C.
E 50,000
N 99,000
E 50,000
N 100,000
T 1 N R 10 E W.M.
T 1 S R 10 E W.M.
N 100,005.79
E 51,273.28
Found 2" I.P.
W.C. & Helen Halliday
Book 39 Page 35
Install 18" Conc. Pipe - 58' Dr. Exc. 2 Cu. Yd.
Const. Rd. App. Lt. Install 18" Conc. Pipe - 30' No Dr. Exc.
Const. Rd. App. Lt. Install 18" Conc. Pipe - 40' Dr. Exc. 3 Cu. Yd.
Gar.
Hse.
S 87° 16' 10" E
N 100,000
E 49,000
Const. 2' Bot. Ditch
Dr. Exc. 220 Cu. Yd.
"L" 37+10.89 P.S.
Const. Rd. App. Rt. Install 18" Conc. Pipe - 34' No Dr. Exc.
Brush
400' Sp.
S 16° 00'
a 2.0
"P" 0+00.00
"L" 41+10.89 P.S.C.
8° C.R.
Δ 74° 11' 40"
Ts 748.10
N 100,040.86
E 50,018.54
N 100,000
E 50,000
Wooded
Obliterate Existing Road
T 1 N R 10 E W.M.
T 1 S R 10 E W.M.
Sec. 33
Sec. 5
N 100,000
E 51,000
Found 2" I.P.
N 100,005.79
E 51,273.28
Pasture
"L" 46+38.52 P.C.S.
℄ Transit Pipe
Crystal Springs Culinary Water line
Field
400' Sp.
S 16° 00'
a 2.0
Install 18" Conc. Pipe - 52' Dr. Exc. 2 Cu. Yd.
Richard L. & Betty J. Roberts
Book 68 Page 362
"L" 50+38.32 P.T. Bk. =
"L" 50+38.52 ~~P.T.~~ P.O.T. Ah.
12" C.M.P. in Place - 27' - Remove
Const. Rd. App. Rt. Install 12" Conc. Pipe - 30' Dr. Exc. 7 Cu. Yd.
Brush
N
35
40
45
50
50'
60'
70'

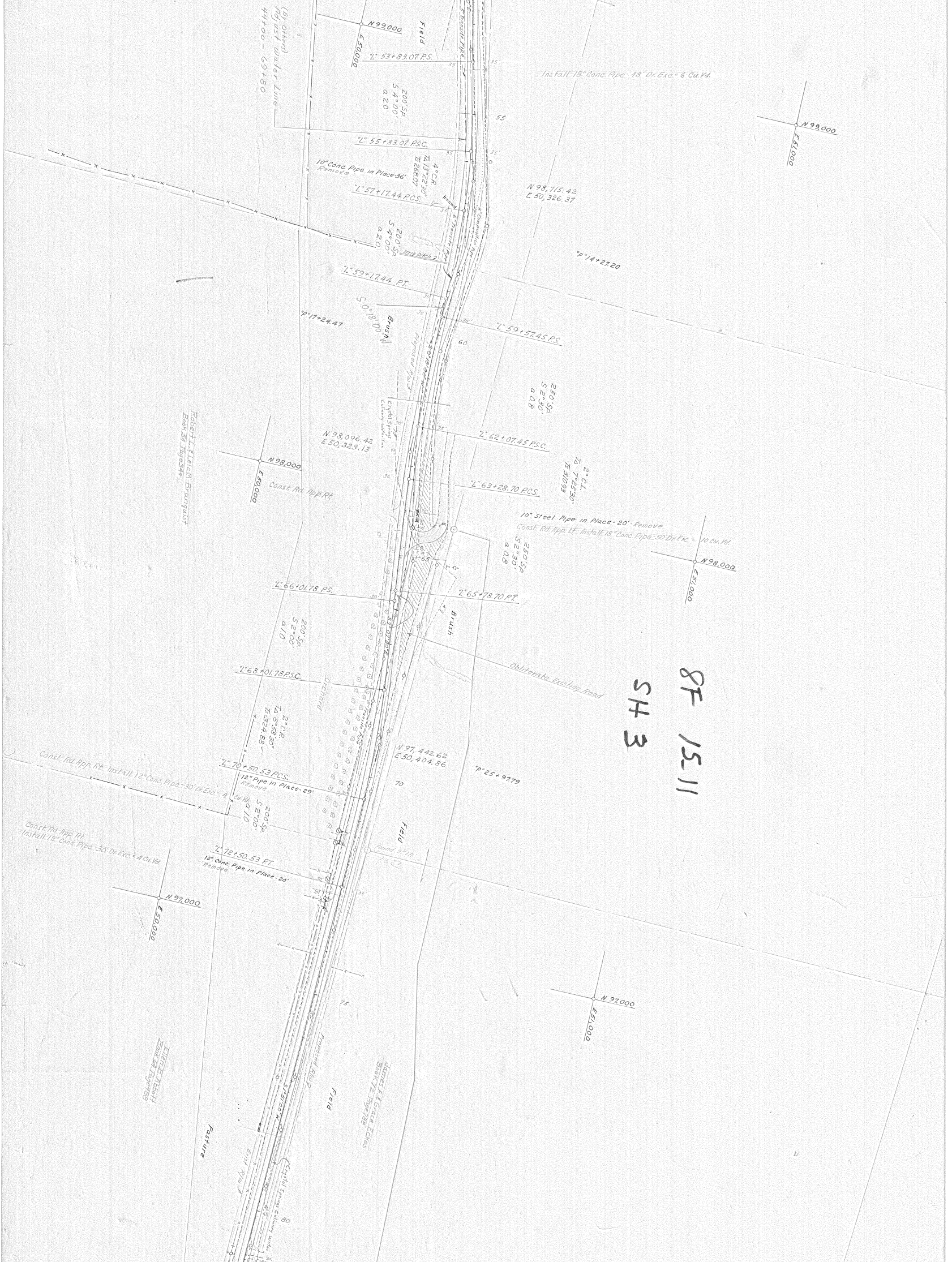
(By Others)
Adjust Water Line
44+00 - 69+80
N 99,000
E 50,000
Field
5" Transite Pipe
"L" 53+83.07 P.S.
35
Install 18" Conc. Pipe - 48' Dr. Exc. = 6 Cu. Yd.
200' Sp.
S 4°00'
a 2.0
55
"L" 55+83.07 P.S.C.
N 99,000
E 51,000
10" Conc. Pipe in Place - 36'
Remove
4° C.R.
TΔ 13°22'30"
Ts 268.07
"L" 57+17.44 P.C.S.
N 98,715.42
E 50,326.37
6" Transite Pipe
6" Composition Pipe
200' Sp.
S 4°00'
a 2.0
Irrig. Ditch 2
"P" 14+27.20
"L" 59+17.44 P.T.
S 0°18'00" W
Brush
"P" 17+24.47
"L" 59+57.45 P.S.
60
Proposed R/W
S 0°18'00" W
250' Sp.
S 2°30'
a 0.8
Crystal Springs Culinary Water Line
N 98,096.42
E 50,323.13
"L" 62+07.45 P.S.C.
Robert L. & Lela M. Brunquist
Book 54 Page 344
N 98,000
E 50,000
Const. Rd. App. Rt.
2° C.L.
TΔ 7°25'30"
Ts 310.93
"L" 63+28.70 P.C.S.
10" Steel Pipe in Place - 20' - Remove
Const. Rd. App. Lt. Install 18" Conc. Pipe - 50' Dr. Exc. = 10 Cu. Yd.
30' R.
50' R.
65
250' Sp.
S 2°30'
a 0.8
N 98,000
E 51,000
"L" 66+01.78 P.S.
"L" 65+78.70 P.T.
Brush
S 7°07'30" E
200' Sp.
S 2°00'
a 1.0
Obliterate Existing Road
"L" 68+01.78 P.S.C.
Orchard
Transite Pipe
2° C.R.
TΔ 6°58'30"
Ts 324.88
N 97,442.62
E 50,404.86
"P" 25+97.79
Const. Rd. App. Rt. Install 12" Conc. Pipe - 30' Dr. Exc. = 4 Cu. Yd.
"L" 70+50.53 P.C.S.
12" Pipe in Place - 29'
Remove
70
200' Sp.
S 2°00'
a 1.0
Const. Rd. App. Rt.
Install 12" Conc. Pipe - 30' Dr. Exc. = 4 Cu. Yd.
Field
Found 2" I.P.
"L" 72+50.53 P.T.
12" Conc. Pipe in Place - 20'
Remove
N 97,000
E 50,000
75
N 97,000
E 51,000
Ellen B. Abbott
Book 64 Page 188
Proposed R/W
James A. & Grace Eckes
Book 72 Page 786
S 1°51'00" W
Field
Pasture
Exist. R/W
Crystal Springs Culinary Water
80

8F 15.11

SH 3

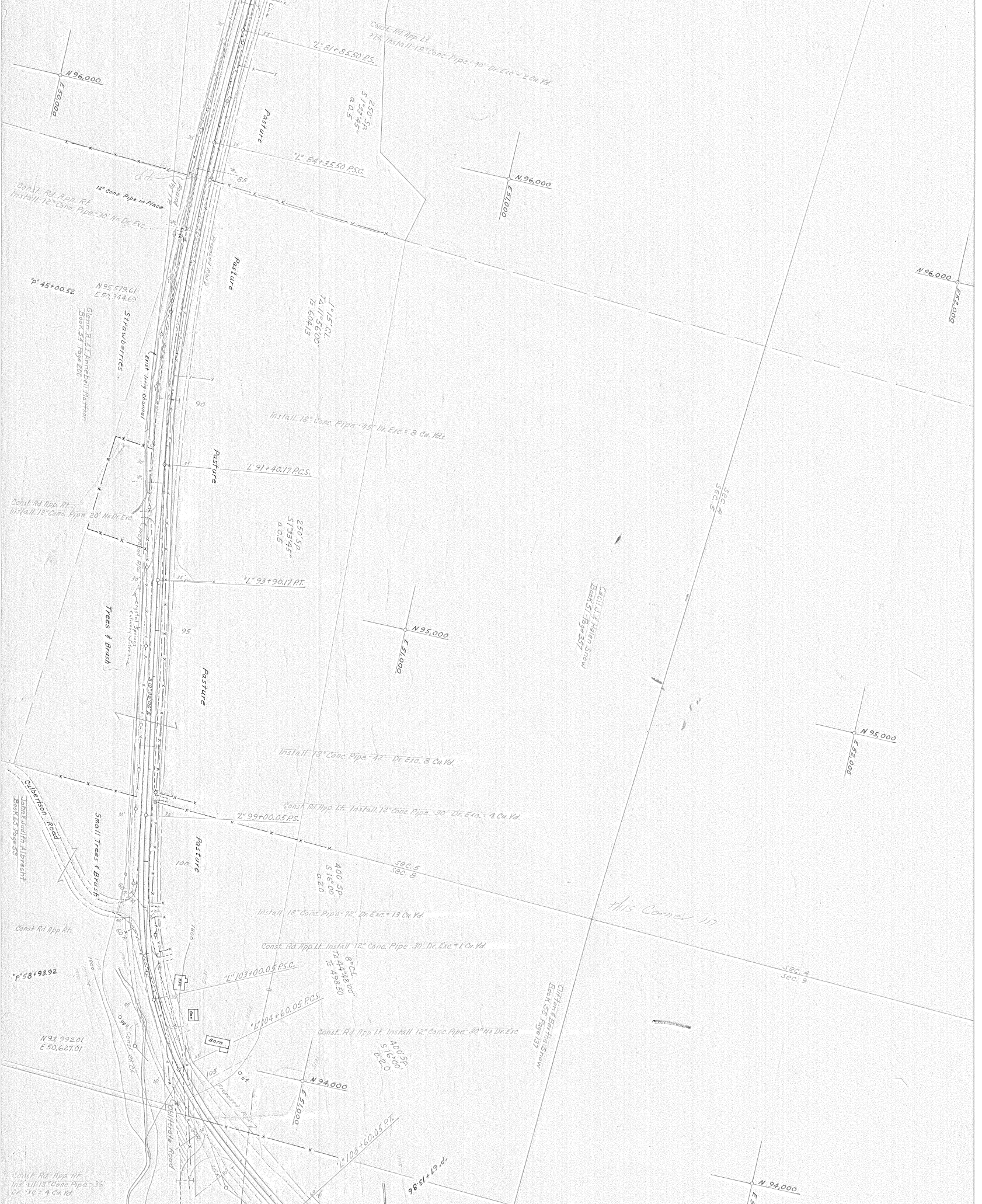
Line
Const. Rd. App. Lt.
#15 Install 18" Conc. Pipe - 40' Dr. Exc. = 2 Cu. Yd.
"L" 81+85.50 P.S.
N 96,000
E 50,000
250' S.P.
S 1°33'45"
a 0.5
Pasture
"L" 84+35.50 P.S.C.
85
N 96,000
E 51,000
12" Conc. Pipe in Place
Found
Const. Rd. App. Rt.
Install 12" Conc. Pipe - 30' No Dr. Exc.
Proposed R/W
Pasture
N 96,000
E 52,000
"P" 45+00.52
N 95,579.61
E 50,344.69
Glenn R. & I. Annebell Mattson
Book 54 Page 200
Strawberries
1°15' C.L.
TΔ 11°56'00"
Ts 604.13
Exist. Irrig. Channel
90
Install 18" Conc. Pipe - 45' Dr. Exc. = 8 Cu. Yds.
Pasture
"L" 91+40.17 P.C.S.
Const. Rd. App. Rt.
Install 12" Conc. Pipe 20' No Dr. Exc.
Proposed R/W
250' S.P.
S 1°33'45"
a 0.5
"L" 93+90.17 P.T.
Sec. 4
Sec. 5
Cecil J. & Helen Snow
Book 51 Page 357
Trees & Brush
Crystal Springs Culinary Water Line
N 95,000
E 51,000
95
Pasture
N 95,000
E 52,000
Install 18" Conc. Pipe - 42' Dr. Exc. 8 Cu. Yd.
Culbertson Road
John & Judith Albrecht
Book 65 Page 53
Small Trees & Brush
Const. Rd. App. Lt. Install 12" Conc. Pipe - 30' Dr. Exc. = 4 Cu. Yd.
"L" 99+00.05 P.S.
Pasture
100
400' S.P.
S 16°00'
a 2.0
Sec. 5
Sec. 8
this Corner in
Install 18" Conc. Pipe - 72' Dr. Exc. = 13 Cu. Yd.
Const. Rd. App. Rt.
Const. Rd. App. Lt. Install 12" Conc. Pipe - 30' Dr. Exc. = 1 Cu. Yd.
1800
8° C.L.
TΔ 44°48'00"
Ts 498.50
Sec. 4
Sec. 9
"P" 58+93.92
"L" 103+00.05 P.S.C.
Hse
Gar
Clifton & Bertha Snow
Book 58 Page 137
"L" 104+60.05 P.C.S.
Const. Rd. App. Lt. Install 12" Conc. Pipe - 30" No Dr. Exc.
Const. Ch.
N 93,992.01
E 50,627.01
Barn
400' S.P.
S 16°00'
a 2.0
105
Proposed R/W
N 94,000
E 51,000
Obliterate Road
"L" 108+60.05 P.T.
"P" 61+13.86
Const. Rd. App. Rt.
Install 18" Conc. Pipe - 36'
Dr. Exc. = 4 Cu. Yd.
N 94,000

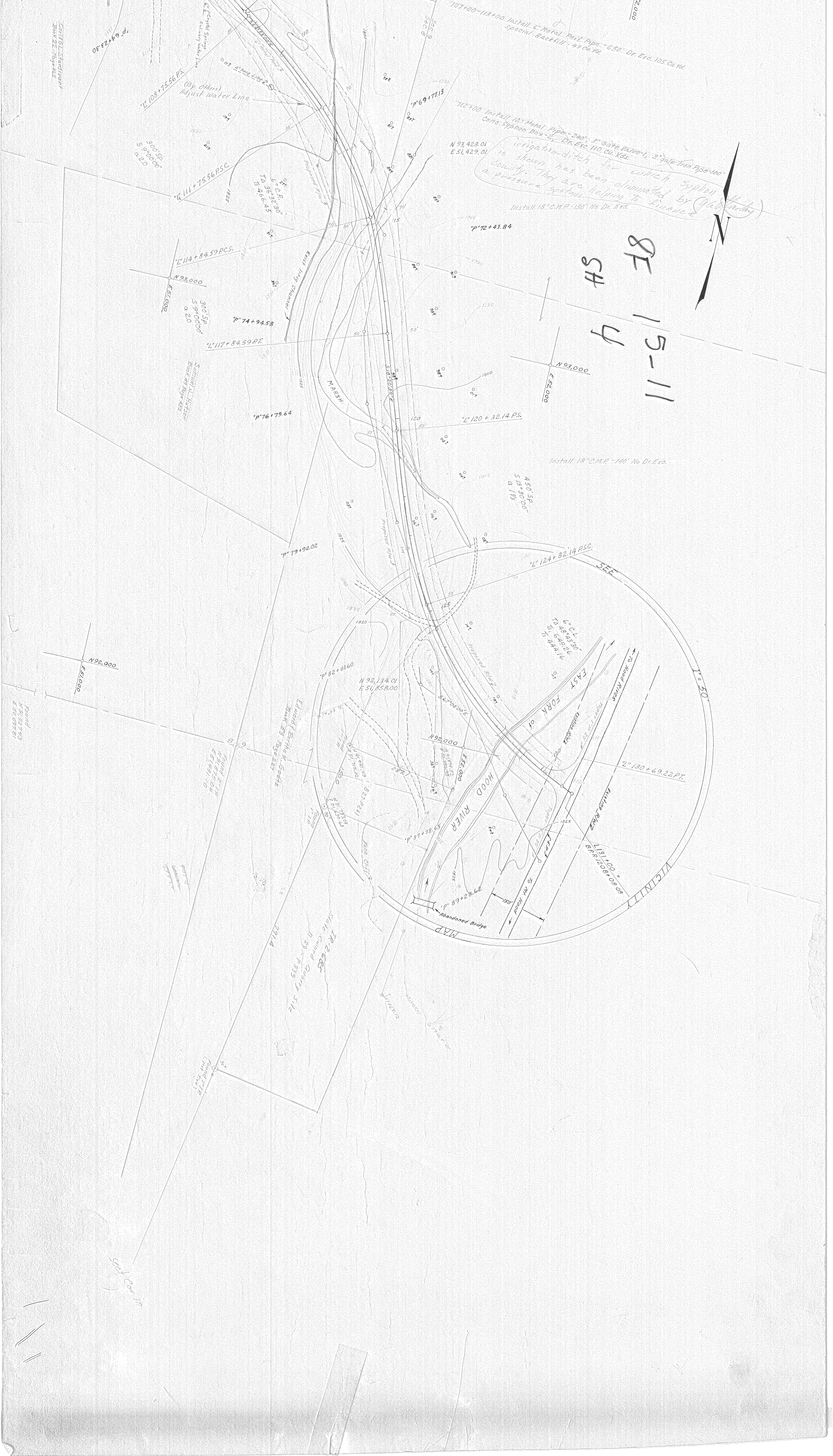
8E 15-11
4th
107+00-113+00 Install 6" Metal Perf. Pipe - 650' Dr. Exc. 105 Cu. Yd.
Special Backfill - 49 Cu. Yd.
112+00 Install 12" Metal Pipe - 280', 3" Gate Valve-1, 3" galv. Iron Pipe-100'
Conc. Syphon Box-2, Dr. Exc. 110 Cu. Yds.
Irrigation ditch for which syphon is shown has been eliminated by County. They are helping to finance a pressure system
Install 18" C.M.P. - 130' No Dr. Exc.
Install 18" C.M.P. - 140' No Dr. Exc.
N 93,428.01
E 51,429.01
"P" 69+17.13
"P" 72+43.84
"P" 74+94.58
"P" 76+79.64
"P" 79+92.02
"P" 82+81.60
"P" 87+38.65
"P" 89+23.62
"P" 64+23.30
"L" 108+75.56 P.S.
"L" 111+75.56 P.S.C.
"L" 114+84.59 P.C.S.
"L" 117+84.59 P.T.
"L" 120+32.14 P.S.
"L" 124+82.14 P.S.C.
"L" 130+69.22 P.T.
L 131+00 = B.P.R. 1208+08.08
(By Others) Adjust Water Line
6° C.R.
T.Δ 36°32'30"
Ts 466.45
300' Sp. S 9°00'00" a 20
450' Sp. S 13°30'00" a 1 1/3
6° C.L.
T.Δ 48°45'30"
Ts 644.16
N 93,000
E 51,000
E 52,000
N 92,000
N 92,134.01
E 51,858.00
S 67°04'00" E
Exist. Irrig. Channel
MARSH
Proposed R/W
EAST FORK of HOOD RIVER
To Hood River
To Mt. Hood
Existing R/W
Abandoned Bridge
Face Cliff
SEE VICINITY MAP
1" = 50'
Carl & E. Sturdevant Book 22 Page 462
Schmid W. Judson Book 45 Page 422
Edward & Bertha K. Goetz Book 25 Page 227
State Owned Quarry Site P.29 F.339 IR 2685
Found I.P.
Sec. Cor.
1825
1850
1800