OREGON STATE HIGHWAY DEPARTMENT

Located Line

WHISKEY CREEK - HOOD RIVER SECTION

MT. HOOD HIGHWAY

HOOD RIVER COUNTY
Scale: 1 inch = 100 feet
Traced by M.L.J. Aug., 1961

GRID BEARINGS-NORTH ZONE

DRG. NO. 8B-23-14

Hwy 35 '1961
Loc. Line
Whiskey Creek → Hood River

D-N035-B1

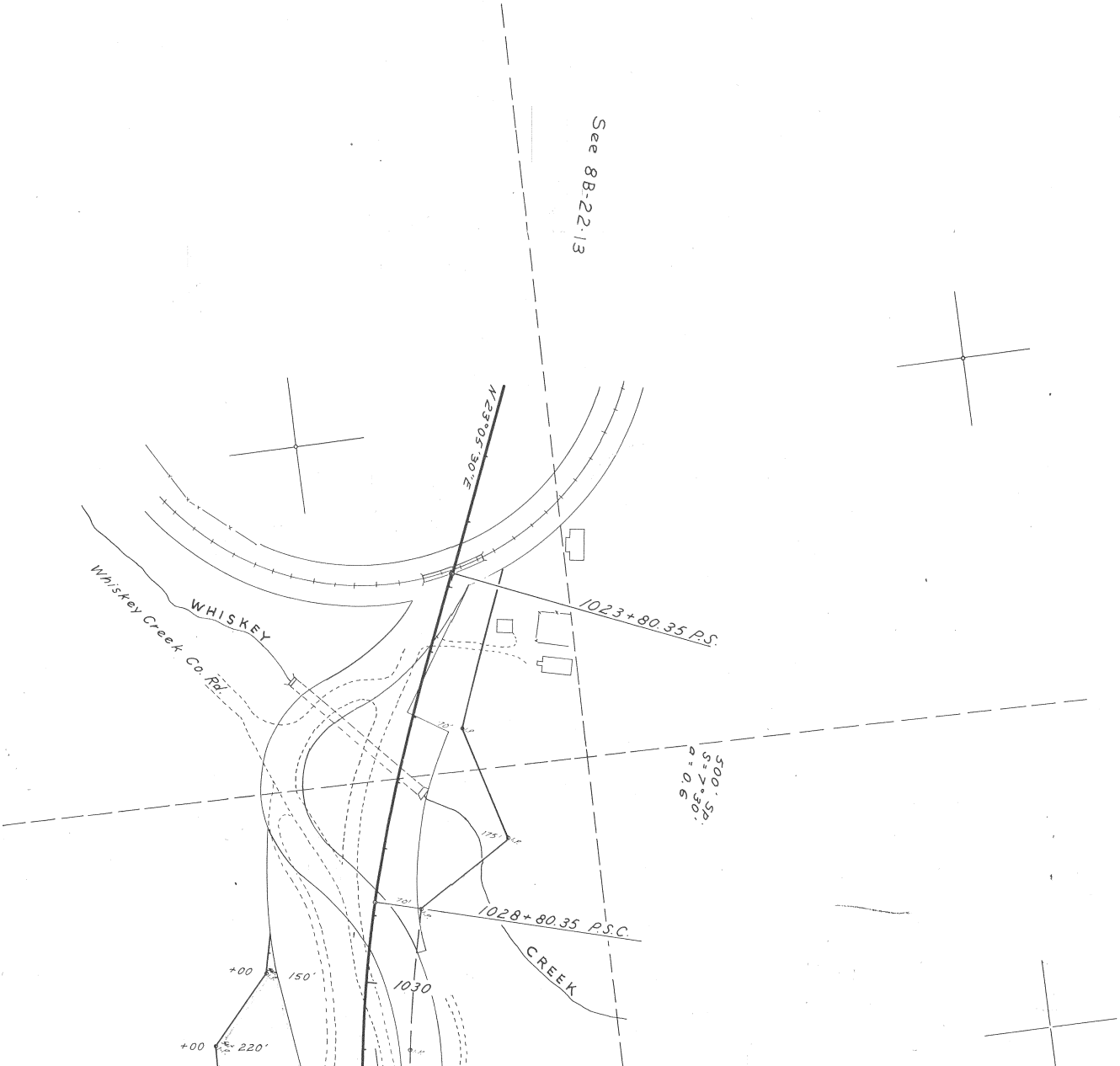
See 8B-22.13
N23°05'30"E
1023+80.35 P.S.
WHISKEY
Whiskey Creek Co. Rd.
70'
175'
70'
500' SP.
S=7°30'
a=0.6
1028+80.35 P.S.C.
CREEK
1030
+00
150'
+00
220'

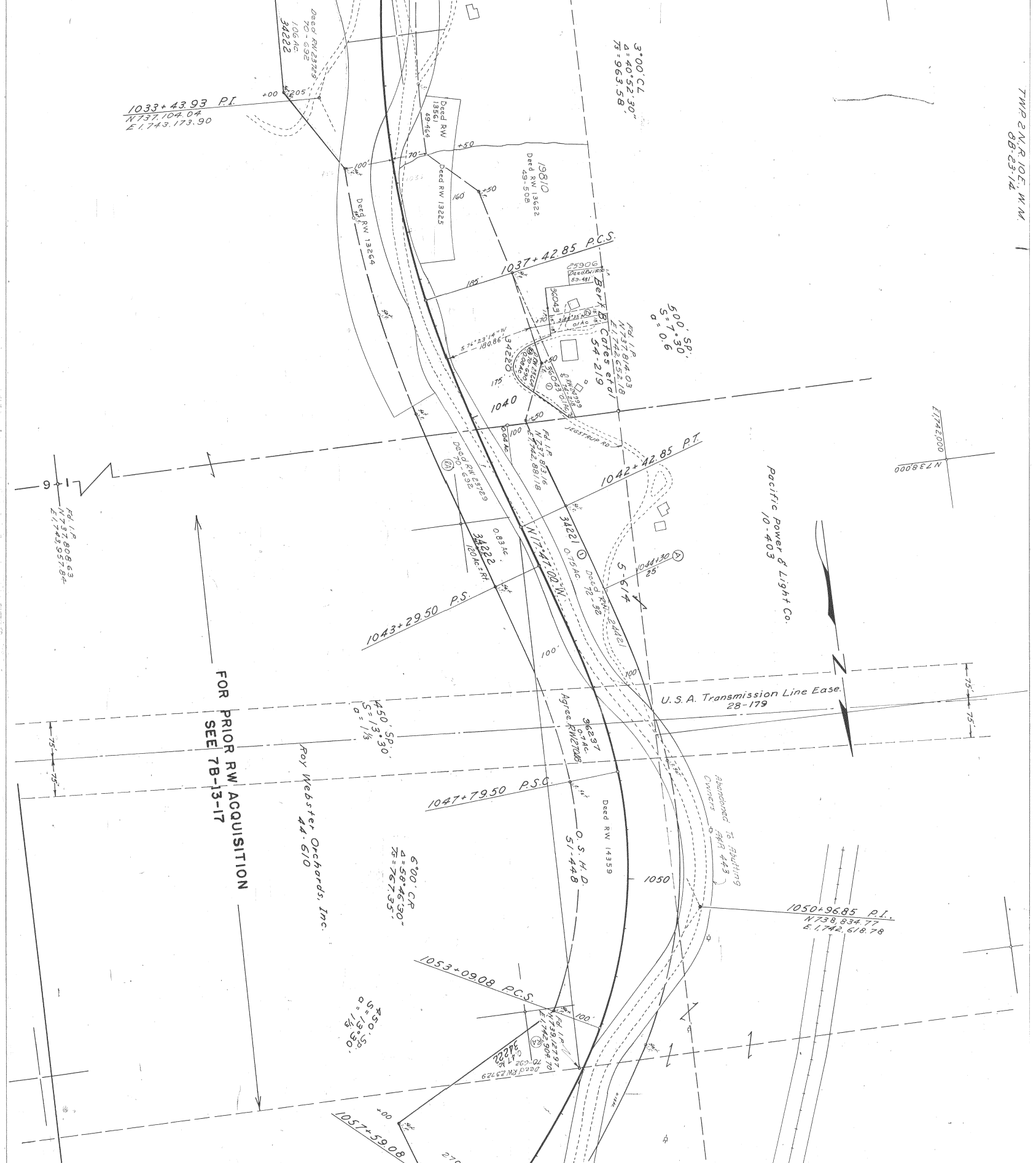
TWP 2N. R. 10E. W.M.
8B-23-14
3°00' C.L.
Δ=40°52'30"
Ts=963.58'
Deed RW 23729
70-692
1.06 Ac.
34222
1033+43.93 P.I.
N737,104.04
E1,743,173.90
+00
205'
Deed RW
13561
49-464
+50
70'
100'
1033
Deed RW 13225
19810
Deed RW 13622
49-508
+50
160'
Deed RW 13264
1037+42.85 P.C.S.
185'
25906
Deed RW 18030
59-481
36043
Bert B. Cates et al
54-219
Fd. I.P.
N737,814.03
E1,742,652.18
500' SP.
S=7°30'
a=0.6
+70
S85°35'W
.01 Ac.
S76°23'14"W
180.86'
34220
D.RW 23664
70-690
0.08 Ac.
+50
36043
D.RW 24999
74-218
0.01 Ac.
175'
1040
+50
JEGSTRUP RD.
100
0.04 Ac.
Fd. I.P.
N737,813.16
E1,742,881.18
Deed RW 23729
70-692
RA
E1,742,000
N738,000
1 — 6
Fd. I.P.
N737,808.63
E1,743,957.84
1042+42.85 P.T.
Pacific Power & Light Co.
10-403
0.83 Ac.
34222
1.00 Ac.± Rt.
N17°47'00"W
34221
①
0.75 Ac.
Deed RW 24421
72-32
5-614
1044+30 Ⓐ
25'
1043+29.50 P.S.
100'
100'
FOR PRIOR RW ACQUISITION
SEE 7B-13-17
U.S.A. Transmission Line Ease.
28-179
75'
75'
75'
75'
450' SP.
S=13°30'
a=1⅓
36237
0.74 Ac.
Agree. RW 27048
1047+79.50 P.S.C.
Roy Webster Orchards, Inc.
44-610
Deed RW 14359
O.S.H.D.
51-448
Abandoned To Abutting Owners
P&R 443
1050
1050+96.85 P.I.
N738,834.77
E1,742,618.78
6°00' C.R.
Δ=58°46'30"
Ts=767.35'
1053+09.08 P.C.S.
100'
Fd. I.P.
N739,127.97
E1,742,904.70
RA
0.47 Ac.
34222
Deed RW 23729
70-692
450' SP.
S=13°30'
a=1⅓
+00
1057+59.08
270

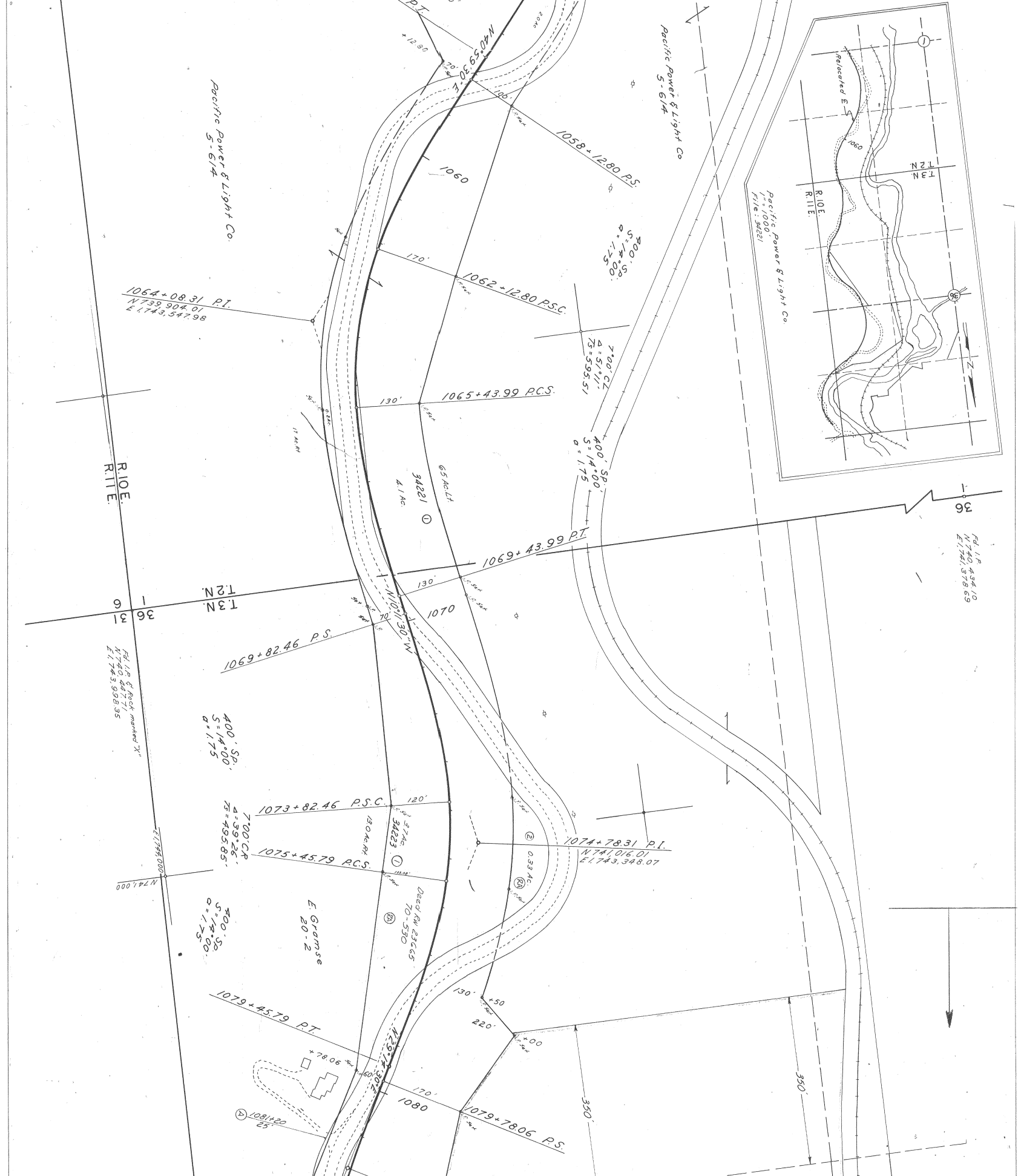
P.T.
+12.80
70'
N40°59'30"E
90'
Pacific Power & Light Co.
5-614
Pacific Power & Light Co.
5-614
1058+12.80 P.S.
1060
400' SP.
S=14°00'
a=1.75
170'
1062+12.80 P.S.C.
1064+08.31 P.I.
N739,904.01
E1,743,547.98
7°00' CL
Δ=51°11'
T5=595.51
130'
1065+43.99 P.C.S.
400' SP.
S=14°00'
a=1.75
17 Ac. Rt.
65 Ac. Lt.
34221
4.1 Ac.
①
R.10E.
R.11E.
1069+43.99 P.T.
130'
T.2N.
T.3N.
6
1
31
36
N10°11'30"W
1070
70'
1069+82.46 P.S.
Fd. I.P. & Rock marked "X"
N740,447.71
E1,743,998.35
400' SP.
S=14°00'
a=1.75
1073+82.46 P.S.C.
120'
3.7 Ac.
34223
13.0 Ac. Rt.
①
7°00' CR
Δ=39°26'
T5=495.85'
1075+45.79 P.C.S.
②
0.33 Ac.
RA
1074+78.31 P.I.
N741,016.01
E1,743,348.07
E1,744,000
N741,000
400' SP.
S=14°00'
a=1.75
E. Gramse
20-2
RA
Deed R/W 23G65
70-530
1079+45.79 P.T.
130'
+50
220'
+00
350'
350'
+78.06
60'
N29°4'30"E
170'
1080
1079+78.06 P.S.
Ⓐ 1081+20
25'
Fd. I.P.
N740,434.10
E1,741,378.69
1
36
Relocated ℄
1060
T.2N.
T.3N.
R.10E.
R.11E.
Pacific Power & Light Co.
1"=1000'
File: 34221
①
㊱
N

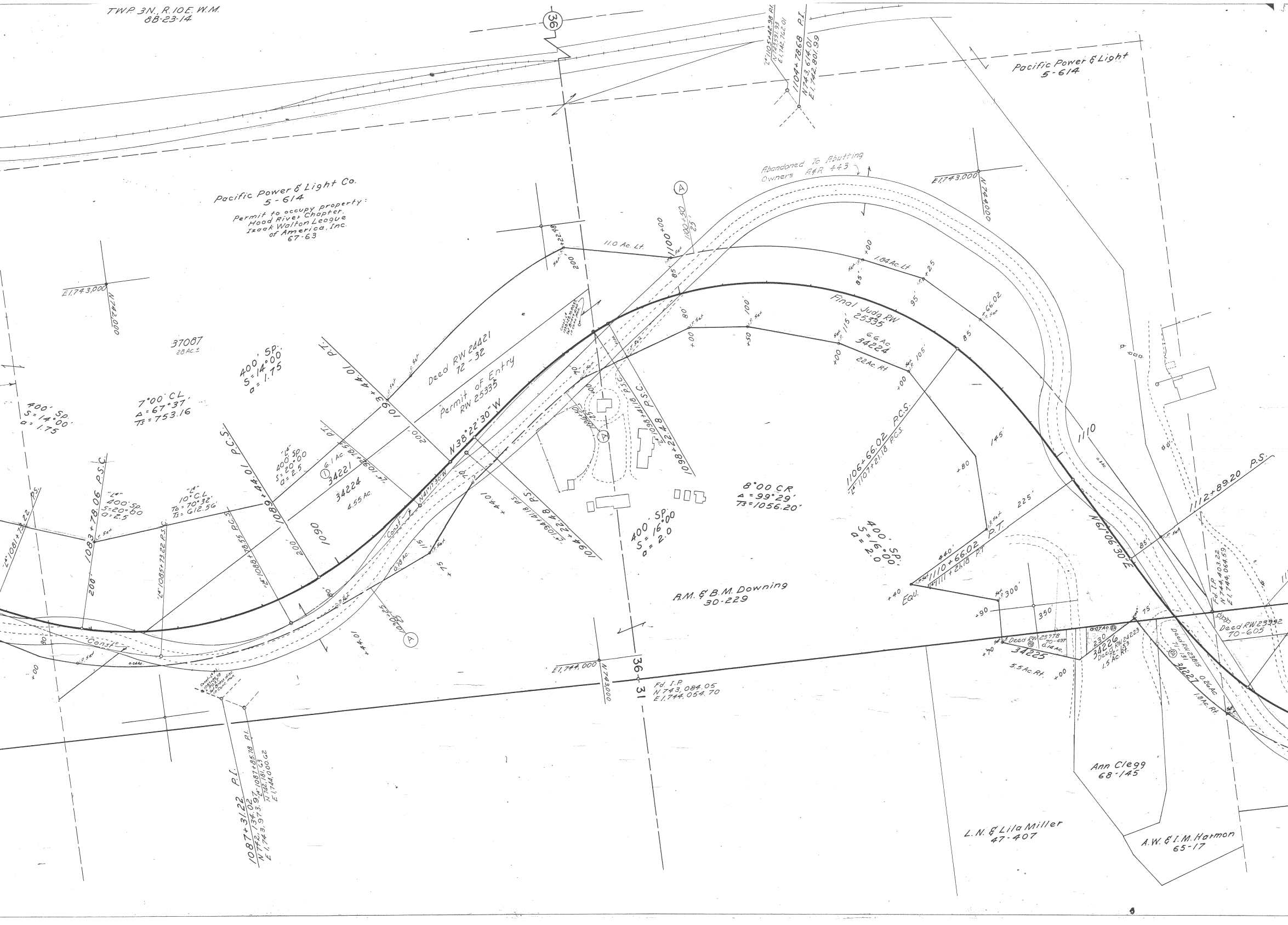
TWP. 3N., R.10E. W.M.
8B-23-14
36
36 31
Pacific Power & Light Co.
5-614
Permit to occupy property:
Hood River Chapter,
Izaak Walton League
of America, Inc.
67-63
Pacific Power & Light
5-614
"L4" 1105+42.98 P.I.
N 743,591.93
E 1,742,762.01
1104+78.68 P.I.
N 743,614.01
E 1,742,801.99
Abandoned To Abutting
Owners A&R 443
E1,743,000
N744,000
E1,743,000
N742,000
37087
28 Ac.±
400' SP.
S=14°00'
a=1.75
400' SP.
S=14°00'
a=1.75
7°00' CL
Δ=67°37'
Ts=753.16
"L4"
400' SP.
S=20°00'
a=2.5
"L4"
10° C.L.
Δ=70°32'
Ts=612.56
"L4"
400' SP.
S=20°00'
a=2.5
"L4" 1081+73.22 P.S.
1083+78.06 P.S.C.
"L4" 1085+73.22 P.S.C.
"L4" 1088+78.55 P.C.S.
1089+44.01 P.C.S.
"L4" 1092+78.55 P.T.
1093+44.01 P.T.
"L4" 1094+41.18 P.S.
1094+22.48 P.S.
"L4" 1098+41.18 P.S.C.
1098+22.48 P.S.C.
1087+31.22 P.I.
N 742,134.02
E 1,743,973.97
"L4" 1087+85.78 P.I.
N 742,181.63
E 1,744,000.62
1090
200'
200'
200'
200'
200'
80'
80'
80'
70'
70'
85'
+00
+44.01
+44.01
+75
115
0.18 Ac.
6.1 Ac.
34221
34224
4.55 Ac.
1090+25
25'
1094+50
25'
1100+50
25'
A
A
A
Const. ℄
Const. ℄
N41°17'30"W
N38°22'30"W
Deed RW 24421
72-32
Permit of Entry
RW 25335
11.0 Ac. Lt.
1100+00
+22.48
E1,744,000
N743,000
Fd. I.P.
N 743,084.05
E 1,744,054.70
400' SP.
S=16°00'
a=2.0
8°00' CR
Δ=99°29'
Ts=1056.20'
R.M. & B.M. Downing
30-229
Final Judg. RW
25335
6.6 Ac.
34224
22 Ac. Rt.
1.84 Ac. Lt.
+00
+50
+00
+00
+00
+25
+66.02
80'
100'
115'
105'
85'
95'
85'
1106+66.02 P.C.S.
"L4" 1107+21.18 P.C.S.
400' SP.
S=16°00'
a=2.0
145'
225'
+80
1110+66.02 P.T.
"L4" 1111+21.18 P.T.
440'
+40
EQU.
+90
+70
300'
350'
1110
N61°06'30"E
1112+89.20 P.S.
85'
Deed RW 23778
70-497
0.14 Ac.
34225
5.5 Ac. Rt.
0.07 Ac.
230
34226
Deed RW 24223
1.5 Ac. Rt.
75'
Deed RW 23815
71-131
34227
0.26 Ac.
1.8 Ac. Rt.
Fd. I.P.
N 744,403.22
E 1,744,064.59
Deed RW 23992
70-605
Ann Clegg
68-145
L.N. & Lila Miller
47-407
A.W. & I.M. Harmon
65-17

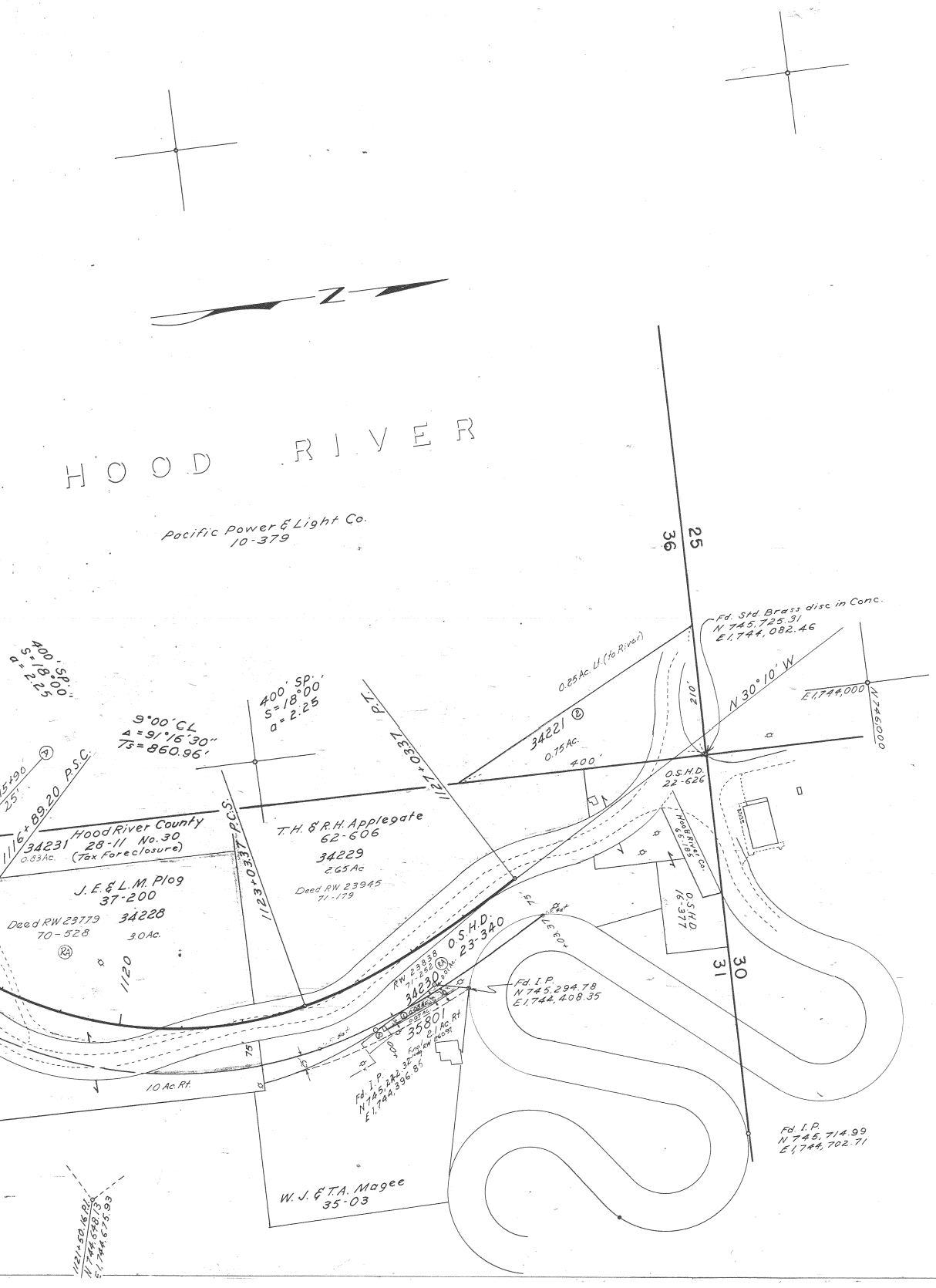
HOOD RIVER
Pacific Power & Light Co.
10-379
N
400' SP.
S=18°00'
a=2.25
9°00' CL
Δ=91°16'30"
Ts=860.96'
400' SP.
S=18°00'
a=2.25
15+90
25'
Ⓐ
1116+89.20 P.S.C.
1123+03.37 P.C.S.
1127+03.37 P.T.
1121+50.16 P.I.
N 744,648.13
E 1,744,675.93
Hood River County
34231 28-11 No. 30
0.83Ac. (Tax Foreclosure)
J. E. & L. M. Plog
37-200
34228
Deed RW 23779
70-528
3.0Ac.
RA
1120
T.H. & R.H. Applegate
62-606
34229
2.65 Ac
Deed RW 23945
71-179
34221 ②
0.75 Ac.
400'
0.25 Ac. Lt. (to River)
36
25
31
30
210'
N 30°10' W
Fd. Std. Brass disc in Conc.
N 745,725.31
E 1,744,082.46
E 1,744,000
N 746,000
O.S.H.D.
22-626
Hood River Co.
66-185
O.S.H.D.
16-377
RW 23838
71-252
34230 RA
0.01 Ac.
O.S.H.D.
23-340
0.03 Ac.
0.07 Ac.
35801
2.1 Ac. Rt
Final Judg. RW 26091
+00
+03.37
75
75
25
Sat
Fd. I.P.
N 745,294.78
E 1,744,408.35
Fd. I.P.
N 745,222.32
E 1,744,396.85
1.0 Ac. Rt.
W. J. & T.A. Magee
35-03
Fd. I.P.
N 745,714.99
E 1,744,702.71

WHISKEY CREEK – HOOD RIVER SECTION
MT. HOOD HIGHWAY
SCALE: 1" = 100'
DRG. NO. 8B-23-14