OREGON STATE HIGHWAY DEPARTMENT

Located Line

WHISKEY CREEK – HOOD RIVER SECTION

MT. HOOD HIGHWAY

HOOD RIVER COUNTY

Scale: 1 inch = 100 feet

Traced by M.L.J.　　　　Aug., 1961

GRID BEARINGS–NORTH ZONE

DRG. NO. 8B-23-14

Submitted to County 7-17-66

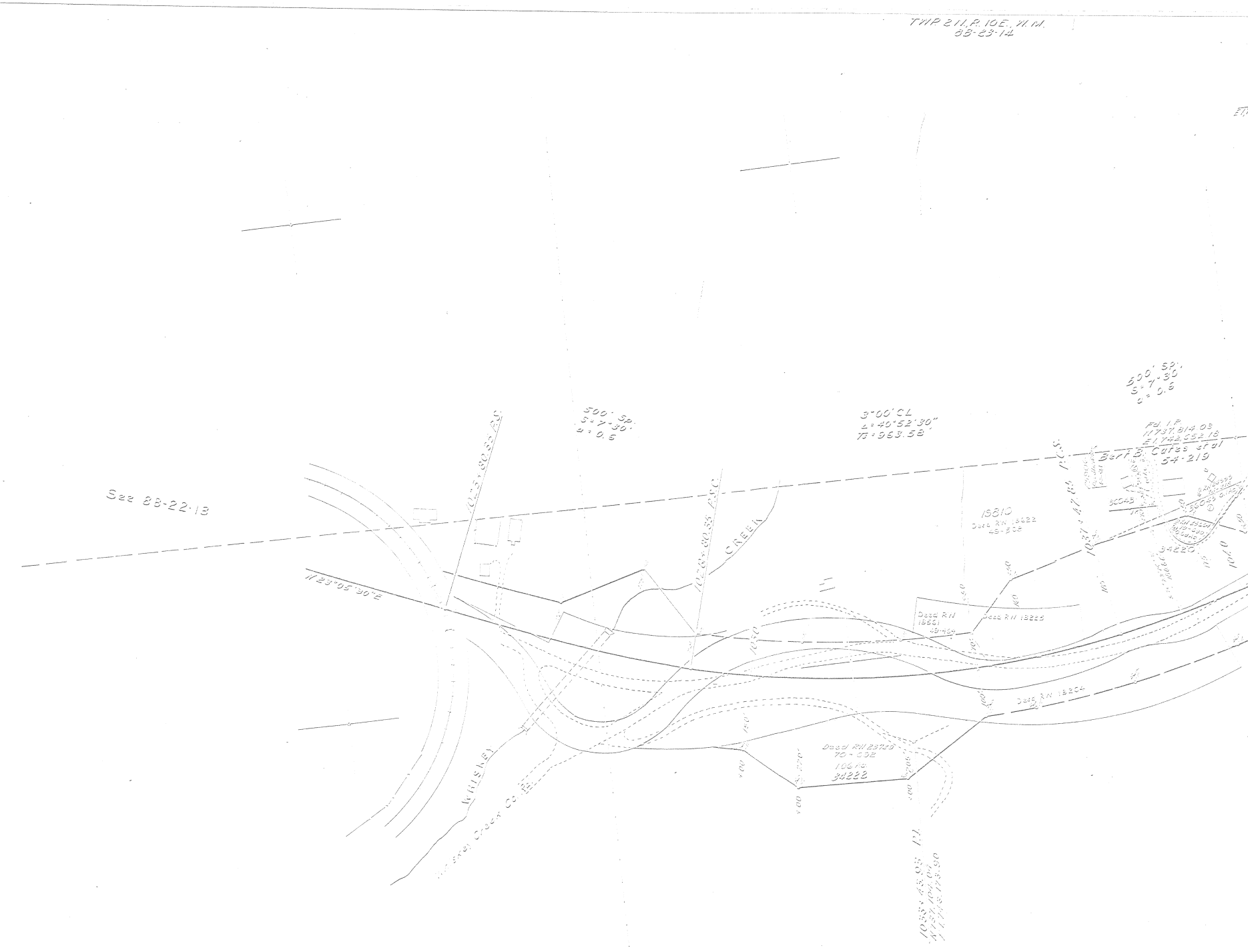
TWP 21 N, R. 10 E., W.M.
8B-23-14
See 8B-22-13
1025+80.35 P.S.
500' Sp.
S=7°30'
a=0.5
1028+80.35 P.S.C.
CREEK
WHISKEY
Whiskey Creek Co. Rd.
N 23°05'30" E
1050
3°00' C.L.
Δ=40°52'30"
T.S.=963.58'
19810
Deed RW 18622
49-508
Deed RW
18661
49-464
Deed RW 18225
Deed RW 18204
Deed RW 23729
70-602
1.06 Ac.
34222
1033+43.93 P.I.
N 737,104.04
E 1,748,173.90
1037+47.85 P.C.S.
500' SP.
S=7°30'
a=0.5
Fd. I.P.
N 737,814.03
E 1,742,552.18
Bert B. Cates et al
54-219
30045
34220
1040

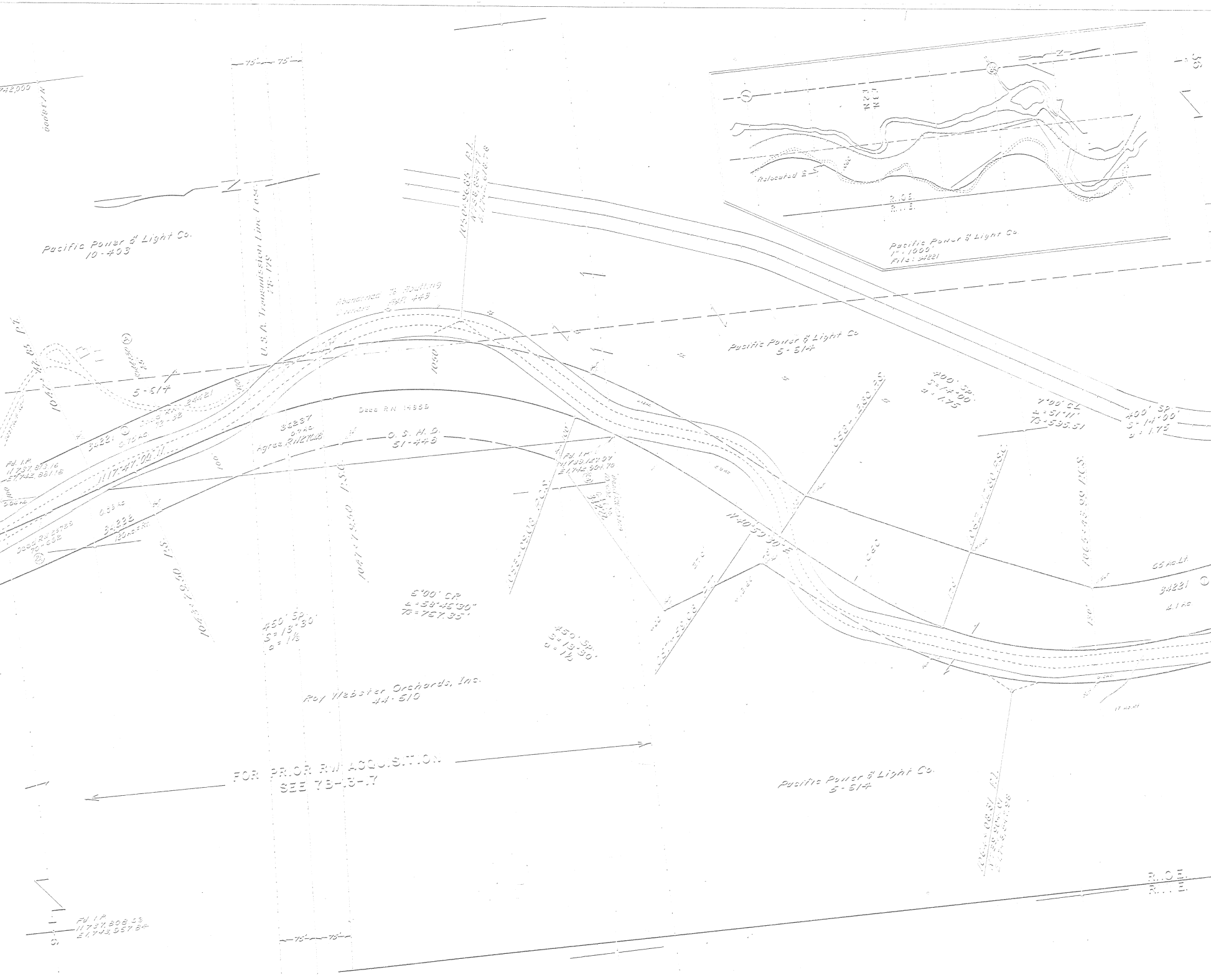
N 742,000
N 738,000
Pacific Power & Light Co.
10-403
U.S.A. Transmission Line Ease.
78-179
75'
1047+42.85 P.T.
5-514
Deed R/W 24421
72-32
34221
0.75 Ac.
N17°47'00"W
Fd. I.P.
N 737,873.16
E 1,742,881.18
0.04 Ac.
0.55 Ac.
34222
Deed R/W 23728
70-652
1043+79.50 P.S.
100
36237
0.74 Ac.
Agree. R/W 27048
Deed R/W 14855
O.S.H.D.
51-448
1047+79.50 P.S.C.
1050
Abandoned To Abutting Owners AR 443
1050+96.85 P.I.
1053+09.08 P.C.S.
5°00' C.R.
Δ=58°45'30"
Ts=757.35'
450' Sp.
S=13°30'
a=1½
Fd. I.P.
N 739,121.97
E 1,742,904.70
N 40°50'30"E
Pacific Power & Light Co.
5-514
1058+80.35
400' Sp.
S=14°00'
a=1.75
7°00' C.L.
Δ=51°11'
Ts=595.51
1062+80.S.C.S.
1065+43.99 P.C.S.
65 Ac. Lt.
34221
4.1 Ac.
400' Sp.
S=14°00'
a=1.75
Relocated E.S.
R.O.E.
R.T.E.
Pacific Power & Light Co.
1"=1000'
File: 34221
36
Roy Webster Orchards, Inc.
44-510
FOR PRIOR R/W ACQUISITION
SEE 73-13-7
Pacific Power & Light Co.
5-514
1067+08.51 P.I.
R.O.E.
R.T.E.
Fd. I.P.
N 737,808.63
E 1,743,957.84
6

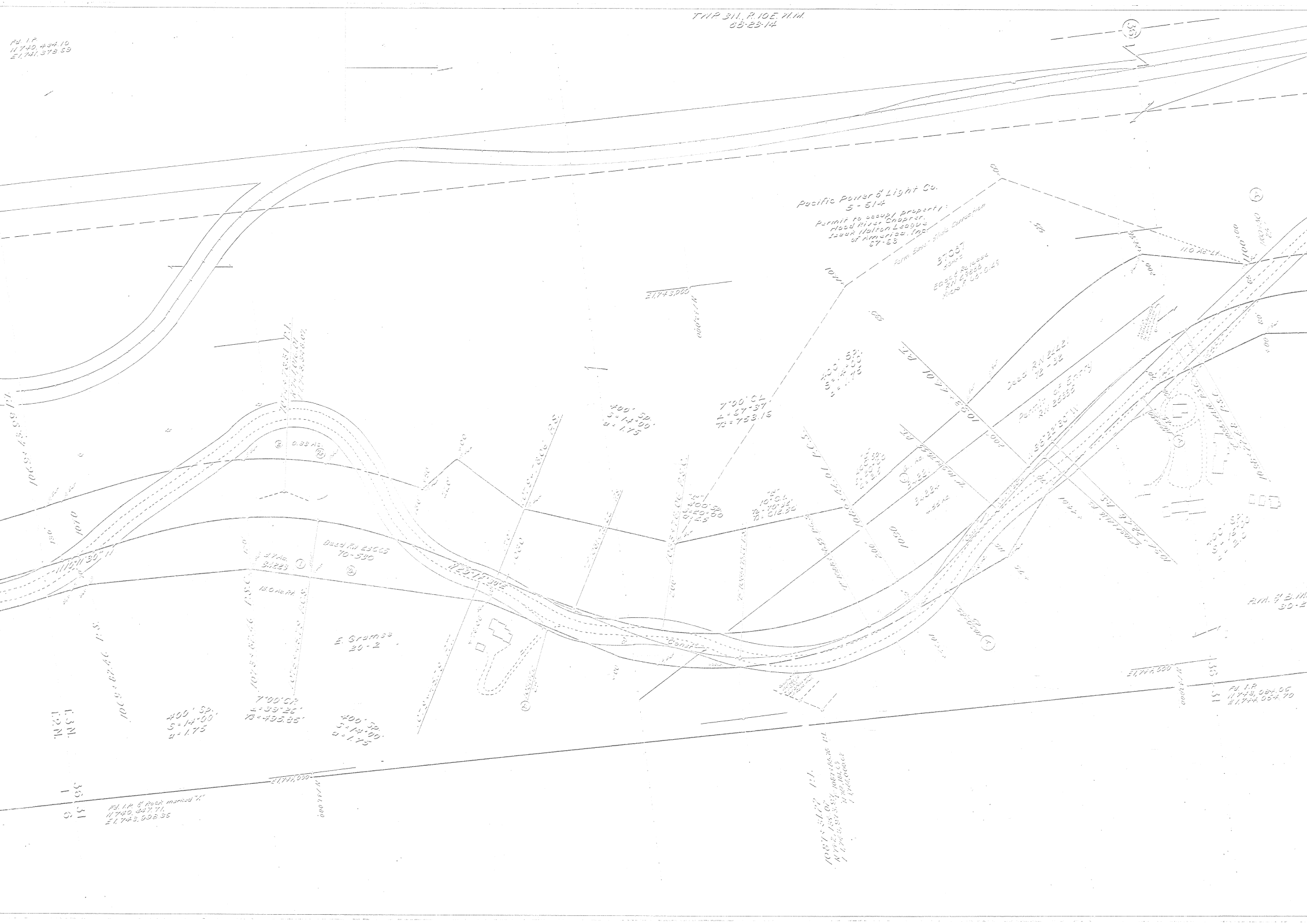
TWP 3N, R 10E W.M.
88-23-14
Fd. I.P.
N 740,484.10
E 1,741,379.59
35
Pacific Power & Light Co.
5 - 514
Permit to occupy property:
Hood River Chapter,
Izaak Walton League
of America, Inc.
57-53
Perm. Esmt. - Slide Correction
57067
Easement Release
RN 49606
Micro R 66-0145
E 1,743,000
N 744,000
7°00' CL
Δ = 57°37'
Ts = 753.16
400' Sp.
S = 14°00'
a = 1.75
Deed RN 24427
72-32
Permit of Entry
RN 25588
1093 + 44.01 P.T.
1069 + 44.01 P.C.S.
1065 + 78.06 P.S.C.
400' Sp.
S = 20°00'
a = 2.5
10°00' CL
Ts = 612.50
1090
200'
N 36°22'30" W
1074 + 78.51 P.I.
N 741,076.01
E 1,743,336.07
0.88 Ac.
3.42 Ac.
Deed RN 23645
70-580
N 11°01'30" W
1070
1069 + 43.99 P.T.
1069 + 62.46 P.S.
1073 + 87.46 P.S.C.
7°00' CR
Δ = 39°25'
Ts = 495.85'
400' Sp.
S = 14°00'
a = 1.75
E. Gramse
20-2
T.3N.
T.2N.
36 | 31
1 | 6
Fd. I.P. & Rock marked "X"
N 740,447.71
E 1,743,998.35
E 1,744,000
N 744,000
1087 + 31.22 P.I.
N 742,185.07
E 1,743,973.97
1100+00
1098 + 72.48 P.S.C.
1057 + 72.48 P.S.
R/W & B.M.
36 | 31
Fd. I.P.
N 743,084.05
E 1,744,054.70
E 1,744,000
N 744,000

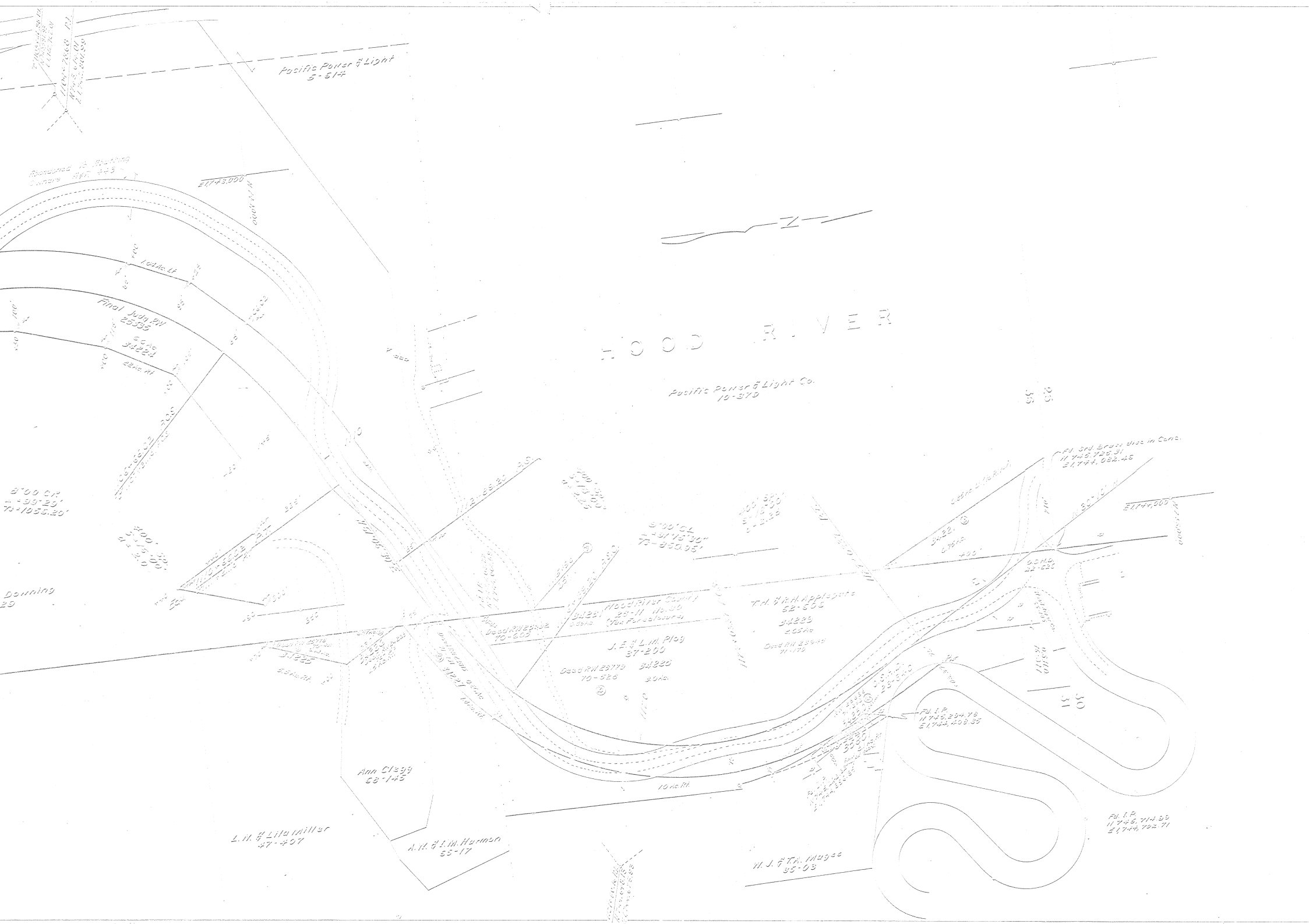
HOOD RIVER
Pacific Power & Light 5-514
Pacific Power & Light Co. 10-379
Abandoned to Abutting Owners Res. 445
Final Judg. R/W 25535
E1,743,000
N744,000
E1,744,000
N745,000
8°00' Cr.
Δ=99°29'
T=1056.20'
8°00' Cl.
Δ=91°18'30"
T=850.95'
Downing 29
Hood River County 29-11 No. 36 (Tax Foreclosure)
34221
Deed R/W 25382 70-605
J.E. & L.M. Plog 57-200
Deed R/W 25779 70-526
34220
T.H. & R.H. Applegate 62-508
34223
Deed R/W 25546 71-170
O.S.H.D. 22-520
O.S.H.D. 25-340
O.S.H.D. 75-317
Fd. Std. Brass disc in Conc. N745,725.91 E1,744,082.45
Fd. I.P. N745,294.78 E1,744,408.35
Fd. I.P. N745,714.99 E1,744,792.71
Ann Clegg 68-145
L.N. & Lila Miller 47-407
A.M. & I.M. Harmon 65-17
W. J. & T.A. Magee 65-03
25
36
30
31
N

WHISKEY CREEK – HOOD RIVER SECTION
MT. HOOD HIGHWAY
SCALE: 1"= 100'
DRG. NO. 8B-23-14