OREGON STATE HIGHWAY DEPARTMENT

Located Line

FIKES CORNER-WHISKEY CREEK SECTION

MT. HOOD HIGHWAY

HOOD RIVER COUNTY

Scale: 1 inch = 100 feet

Traced by M.L.J. May, 1961

GRID BEARINGS-NORTH ZONE

DRG. NO. 8B-22-13

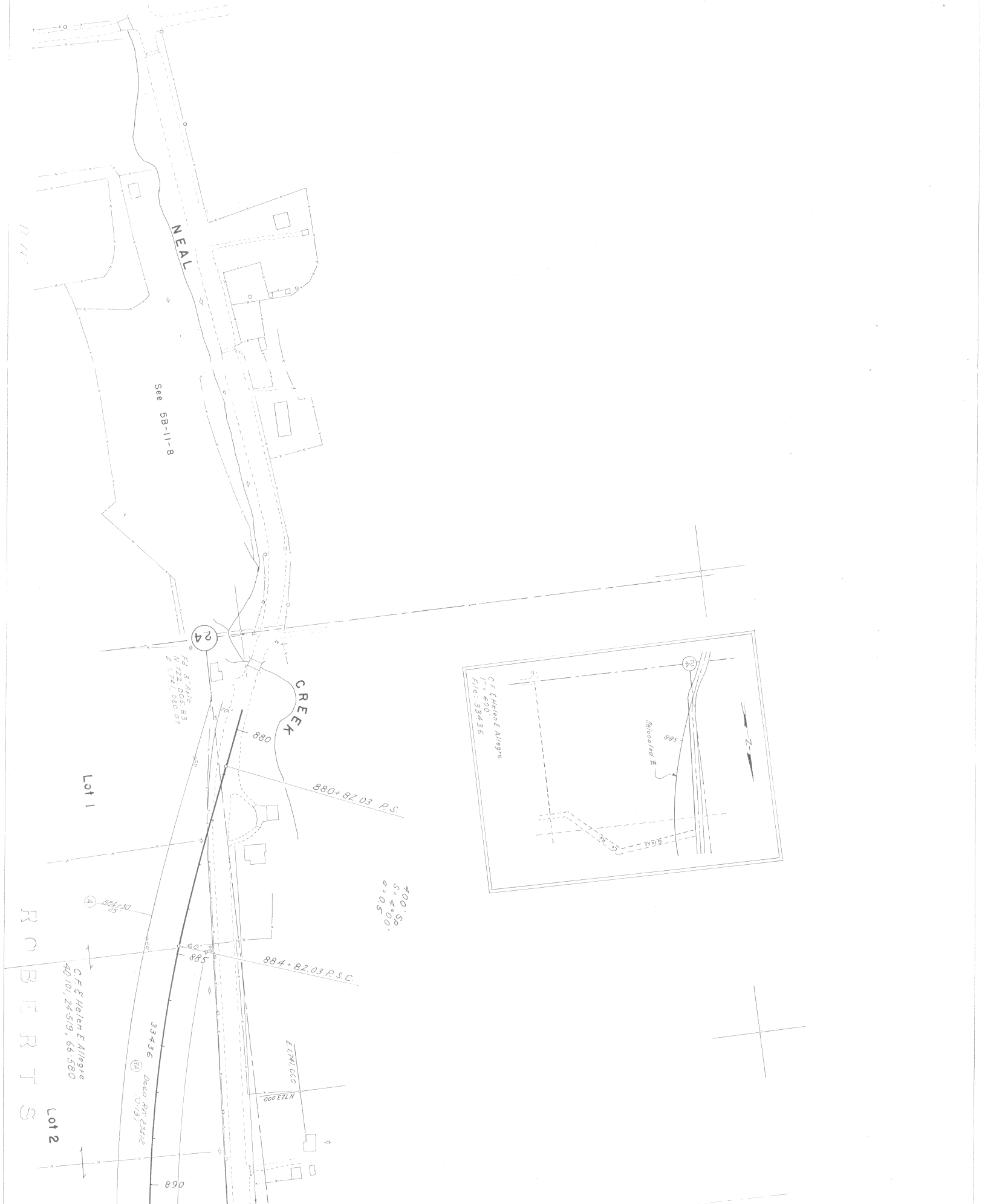
NEAL
See 5B-11-8
24
Fd. 3" Axle
N 722,005.83
E 1,741,080.07
CREEK
880
880+82.03 P.S.
Lot 1
400' SP.
S=4°00'
a=0.5
(A) 884+30
25'
60'
885
884+82.03 P.S.C.
ROBERTS
C.F. & Helen E Allegre
40-101, 24-519, 66-580
33436
(RA) Deco. RW 23812
10-137
E 1,741,000
N 723,000
Lot 2
890
C.F. & Helen E Allegre
1" = 400'
File: 33436
Relocated ℄
885
N
Co. Rd.
Glass

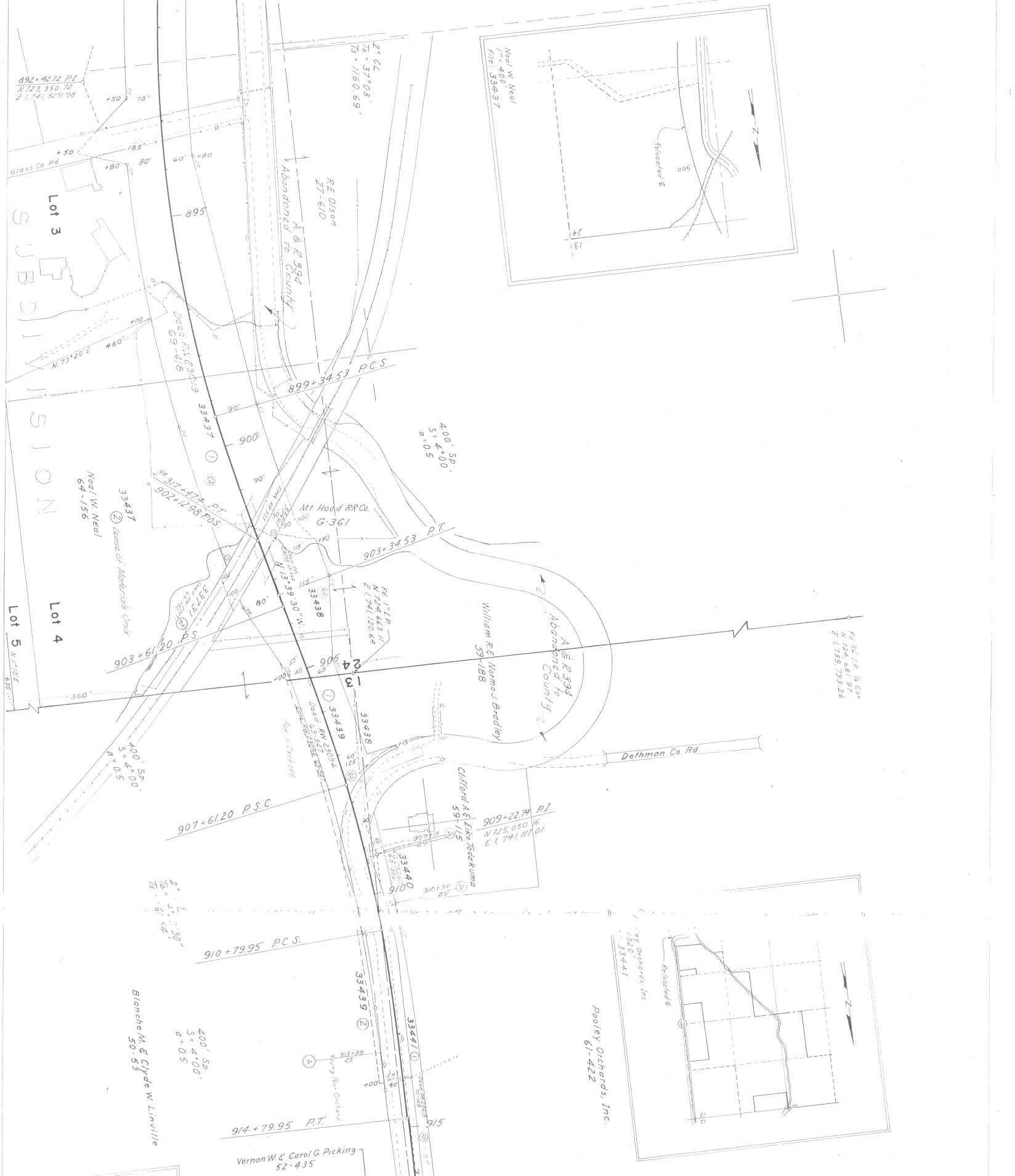
892+42.72 P.I.
N 723,350.72
E 1,741,529.98
+50
70'
Glass Co. Rd
+50
185'
+80
80'
60'
+80
2° CL
Δ = 37°03'
Ts = 1160.69'
Lot 3
SUBDIVISION
895
R.E. Olson
27-610
A. & R 394
Abandoned to County
Dace R.L. C3019
69-418
N 73°20' E
460'
+00
899+34.53 P.C.S.
90'
900
33437
①
90'
400' SP.
S = 4.00°
a = 0.5
Mt. Hood RR Co.
G-361
RR 317+47.74 P.T.
902+12.98 P.O.S.
Noal W. Neal
64-156
33437
②
Lease of Materials Only
903+34.53 P.T.
+00
+50
115'
N 13°39'30" W.
115'
33438
Fd. 1" I.P.
N 724,663.11
E 1,741,120.64
Lot 4
33731
②
100
100
80'
903+61.20 P.S.
A. & R 394
Abandoned to County
William R. & Norma J. Bradley
59-188
Lot 5
N 1°10' E
630'
360'
+00
30'
60'
906
24
13
Fd. 3/4" I.P. 1/4 Cor.
N 724,681.97
E 1,739,793.26
①
33439
33438
Deed RW 23098
400' SP.
S = 4.00°
a = 0.5
App. Orchard
+15
60'
125'
Dethman Co. Rd.
907+61.20 P.S.C.
Clifford A. & Eiko Todokuma
59-115
909+22.74 P.I.
N 725,050.16
E 1,741,117.01
40
909+15
20
33440
910
910+30
25'
2° CL
Δ = 5°...30"
Ts = ...64'
910+79.95 P.C.S.
33439
②
Blanche M. & Clyde W. Linville
50-53
400' SP.
S = 4.00°
a = 0.5
913+35
25
Young Pear Orchard
33441
①
+00
40
Deed RW 23098
914+79.95 P.T.
915
Vernon W. & Carol G. Picking
52-435
Noal W. Neal
1" = 400'
File: 33437
Relocated ℄
900
N
24
13
Pooley Orchards, Inc.
1320
33441
Relocated ℄
N
Pooley Orchards, Inc.
61-422
13
24

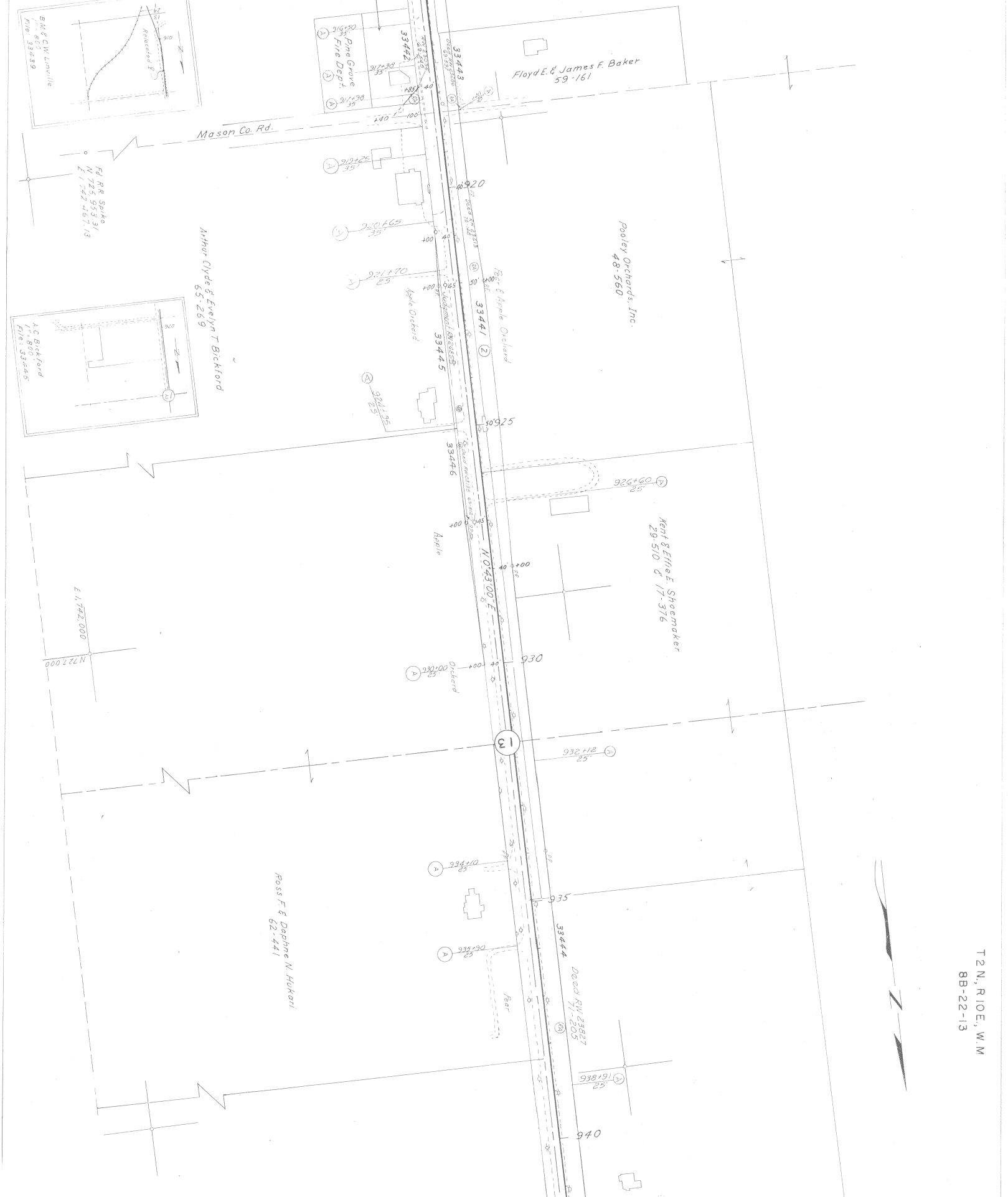
Mason Co. Rd.
Floyd E. & James F. Baker
59-161
Pine Grove Fire Dept.
Pooley Orchards, Inc.
48-560
Arthur Clyde & Evelyn T Bickford
65-269
Kent & Effie E. Shoemaker
29-510 & 17-376
Ross F. & Daphne N. Hukari
62-441
Fd RR Spike
N 725,953.31
E 1,742,467.13
B.M. & C.W. Linville
1" = 80'
File: 33439
Relocated ℄
A.C. Bickford
1" = 80'
File: 33445
33441
33442
33443
33444
33445
33446
N 0°43'00" E
13
920
925
930
935
940
E 1,742,000
N 727,000
916+50
35'
917+98
35'
917+98
35'
919+25
35'
920+65
35'
921+70
25'
924+95
25'
926+60
25'
930+00
25'
932+12
25'
934+10
25'
935+90
25'
938+91
25'
Apple Orchard
Pear & Apple Orchard
Apple
Orchard
Pear
Dood RW 23827
71-205
T2N., R10E., W.M
8B-22-13

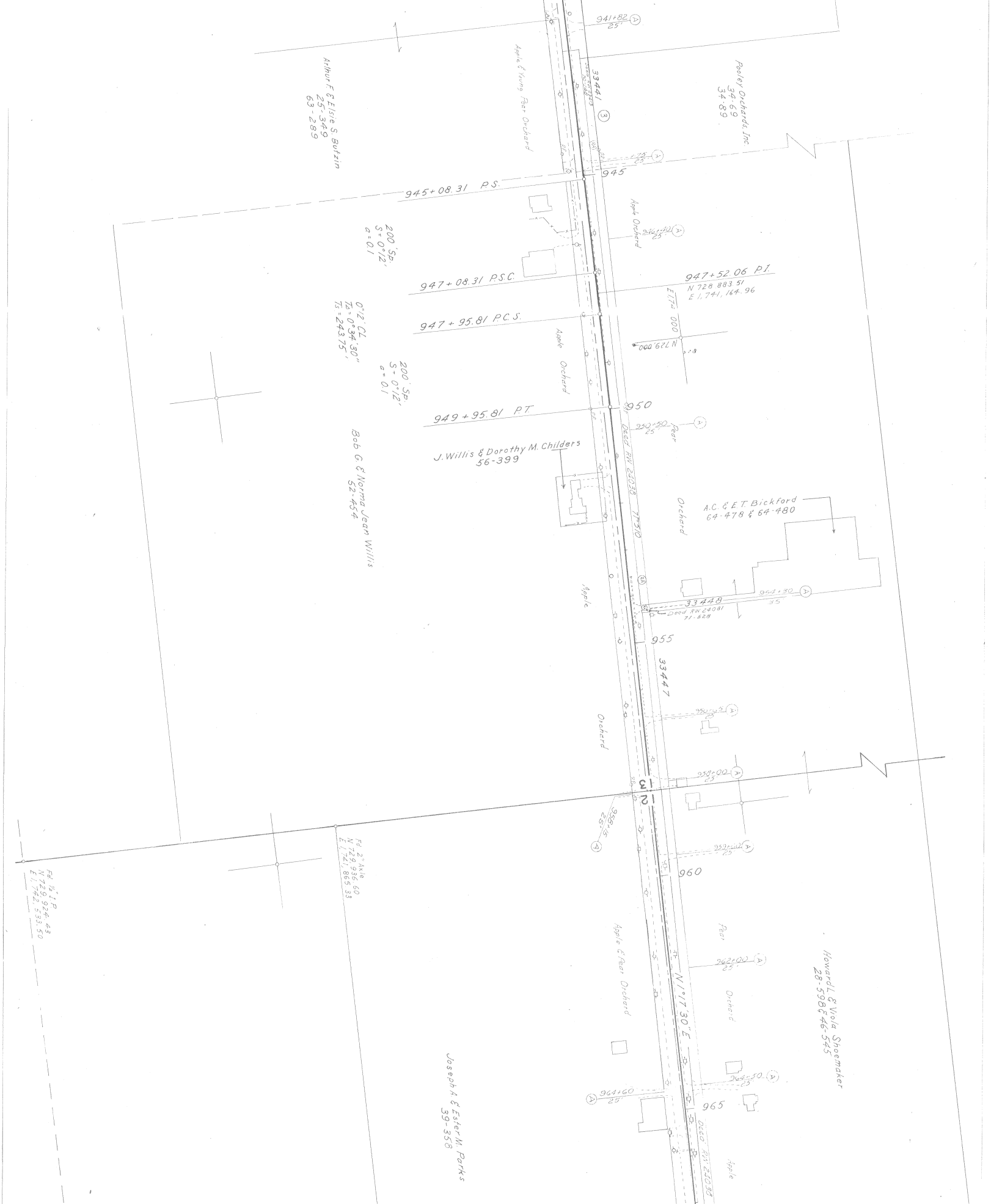

941+82 25' (A)
Arthur F. & Elsie S. Butzin
25-349
63-289
Apple & Young Pear Orchard
33441
Deed RW 23673 20-168
③
Pooley Orchards, Inc
34-69
34-89
945+75 25' (A)
945
945+08.31 P.S.
Apple Orchard
946+40 25' (A)
200' Sp.
S=0°12'
a=0.1
947+08.31 P.S.C.
947+52.06 P.I.
N 728,883.51
E 1,741,164.96
947+95.81 P.C.S.
0°12' CL
Ta=0°34'30"
Ts=243.75'
E 1,742,000
N 729,000
Apple
Orchard
200' Sp.
S=0°12'
a=0.1
949+95.81 P.T.
950
950+50 25' (A)
Pear
J. Willis & Dorothy M. Childers
56-399
Bob G. & Norma Jean Willis
52-454
Deed RW 24038 77-310
Orchard
A.C. & E.T. Bickford
64-478 & 64-480
Apple
954+30 35' (A)
33448
Deed RW 24081 71-528
955
33447
956+45 25' (A)
Orchard
958+00 25' (A)
3
2
958+15 25' (A)
959+10 25' (A)
960
Fd. ½" I.P.
N 729,924.43
E 1,742,533.50
Fd. 2" Axle
N 729,936.60
E 1,741,865.33
Pear
Apple & Pear Orchard
962+00 25' (A)
N 1°17'30" E
Orchard
Howard L. & Viola Shoemaker
28-598 & 46-545
964+50 25' (A)
964+60 25' (A)
965
Joseph A. & Ester M. Parks
39-358
Deed RW 24038
Apple

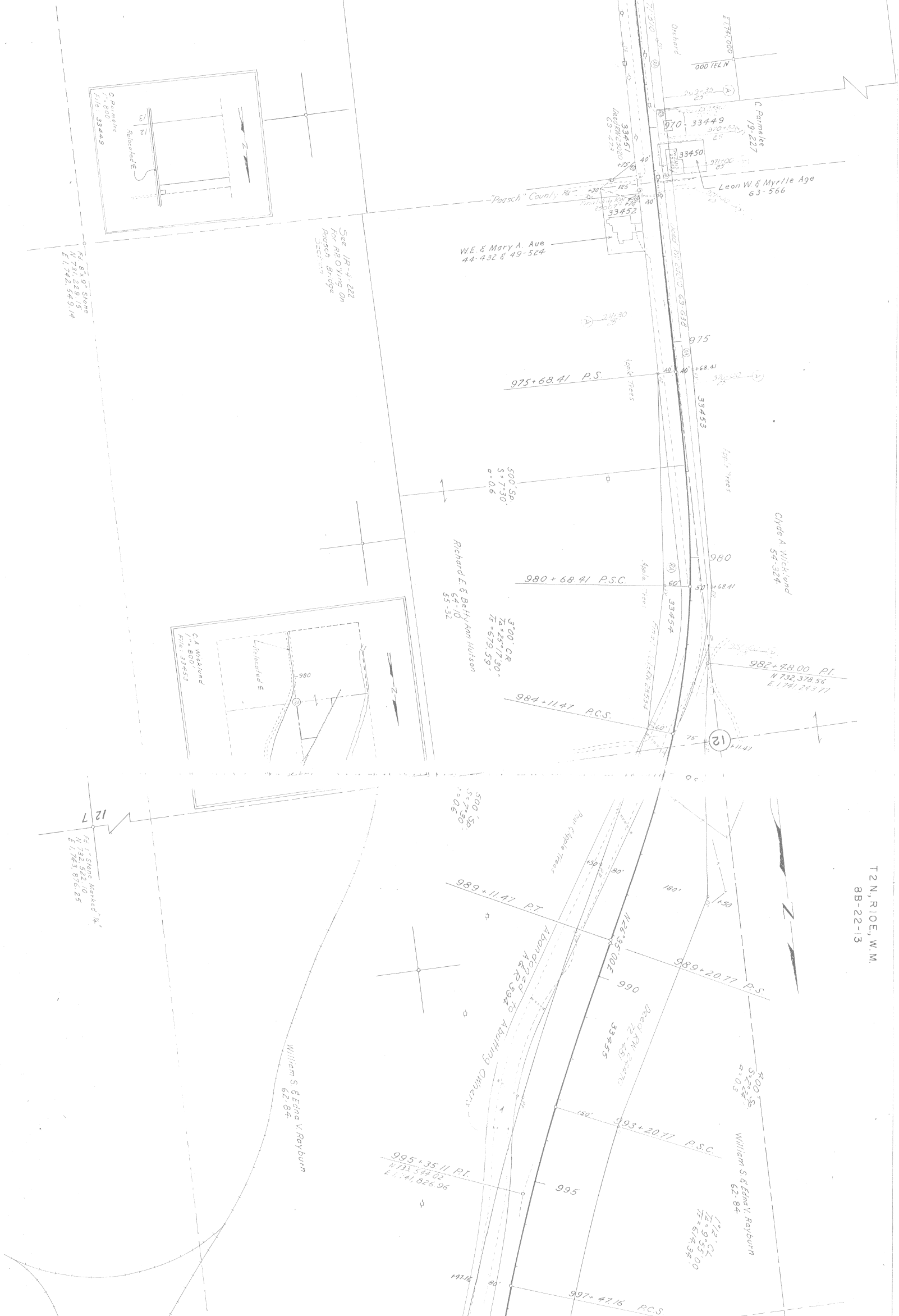
Orchard
E 1,741,000
N 731,000
C Parmelee
19-227
970 - 33449
33450
Leon W. & Myrtle Age
63-566
33451
Deed RW 23020
69-473
40'
+15
+30
125'
40'
+10
33452
"Poasch" County Rd
W.E. & Mary A. Aue
44-432 & 49-524
C. Parmelee
1" = 800'
File: 33449
Relocated ℄
Fd. 8"x 9" Stone
N 731,229.15
E 1,742,549.14
See 1R-4-222
For RR Xing On
Poasch Bridge
Deed RW 23010
69-638
975
975 + 68.41 P.S.
40'
40'
+68.41
33453
Apple Trees
500' Sp.
S = 7°30'
a = 0.6
Clyde A. Wicklund
54-524
Richard E. & Betty Ann Hutson
64-10
55-32
3°00' CR
Ts = 25°17'30"
Ts = 579.59
980
980 + 68.41 P.S.C.
60'
50'
+68.41
33454
C.A. Wicklund
1" = 800'
File: 33453
Relocated ℄
980
982 + 48.00 P.I.
N 732,378.56
E 1,741,243.77
984 + 11.47 P.C.S.
60'
75'
12
+11.47
12
7
Fd. 1" Stone Marked "¼"
N 732,522.10
E 1,743,876.25
500' Sp.
S = 7°30'
a = 0.6
Pear & Apple Trees
+50
80'
180'
+50
989 + 11.47 P.T.
N 26°35'00" E
989 + 20.77 P.S.
990
Abandoned Per AG 394 To Abutting Owners
33455
Deed RW 23810
William S. & Edna V. Rayburn
62-84
400' Sp.
S = 2°56'
a = 0.34
993 + 20.77 P.S.C.
150'
995 + 35.11 P.I.
N 733,544.02
E 1,741,826.96
995
William S. & Edna V. Rayburn
62-84
1°12' CL
Ts = 9°35'00"
Ts = 614.34
+47.16
80'
997 + 47.16 P.C.S.

T2N, R10E, W.M.
8B-22-13

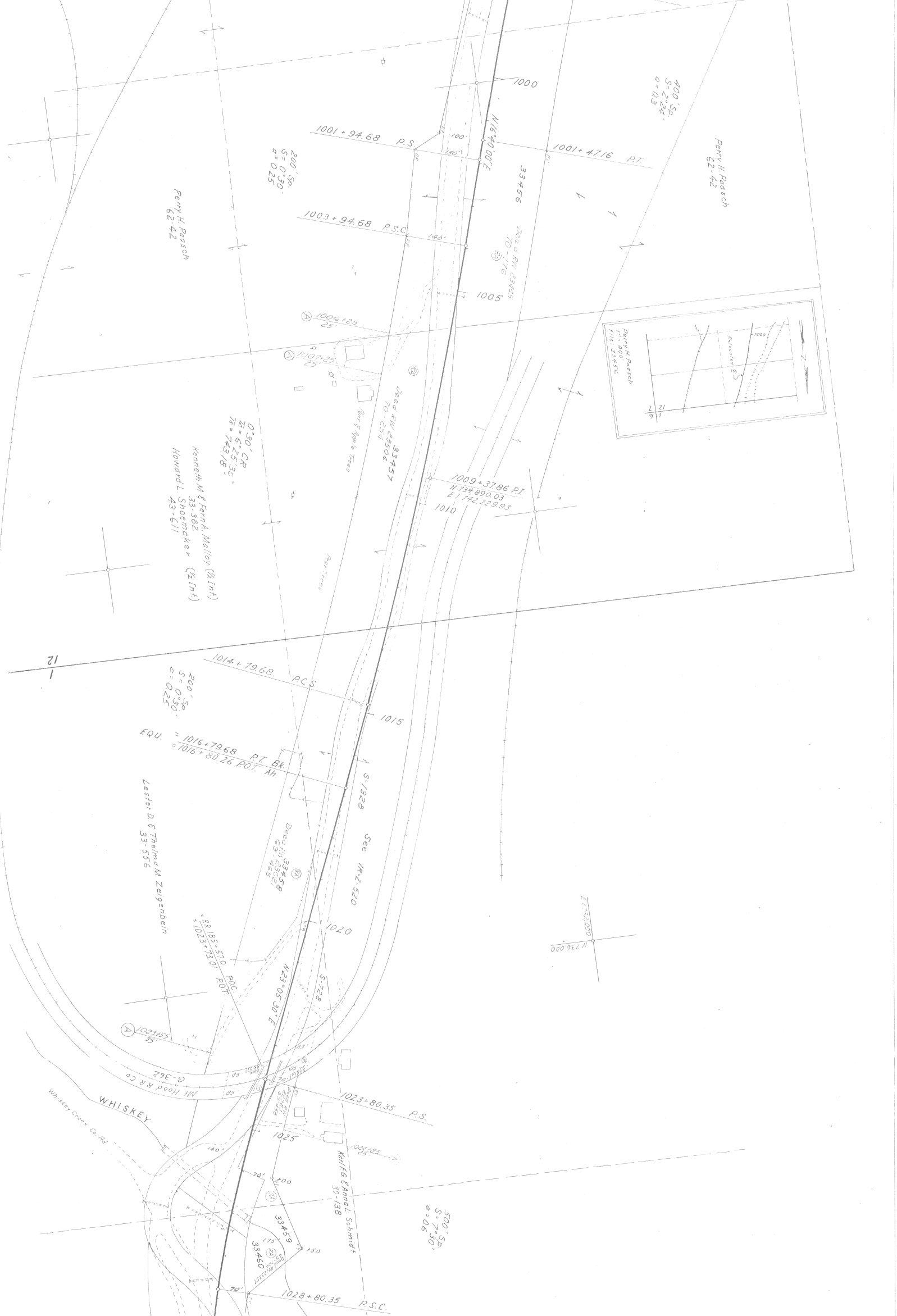
1000
400' Sp.
S = 2°24'
a = 0.3
1001 + 94.68 P.S.
1001 + 47.16 P.T.
N 16°40'00" E
100'
150'
200' Sp.
S = 0°30'
a = 0.25
33456
Perry H. Paasch
62-42
Perry H. Paasch
62-42
1003 + 94.68 P.S.C.
140'
Deed R/W 23445
70-176
1005
Ⓐ 1006+25
25'
Ⓐ 1007+25
25'
Deed R/W 23504
70-254
33457
Pear & Apple Trees
Pear Trees
0°30' C.R.
Δ = 6°25'30"
Ts = 743.18'
Kenneth M. & Fern A. Malloy (½ Int.)
33-382
Howard L. Shoemaker (½ Int.)
43-611
1009 + 37.86 P.I.
N 734,890.03
E 1,742,229.93
1010
Perry H. Paasch
1" = 800'
File: 33456
Relocated ℄
1000
12
7
1
6
12
1
1014 + 79.68 P.C.S.
200' Sp.
S = 0°30'
a = 0.25
1015
EQU. = 1016 + 79.68 P.T. Bk.
= 1016 + 80.26 P.O.T. Ah.
S-1328
See 1R-2-520
Lester D. & Thelma M. Zeigenbein
33-556
Deed R/W 23028
69-465
33458
E 1,742,000
N 736,000
1020
= RR 185 + 57.0 P.O.C.
= 1023 + 73.01 P.O.T.
N 23°05'30" E
S-728
Ⓐ 1023+55
35'
85
85
85
85
70'
G-362
Mt. Hood R.R. Co.
WHISKEY
Whiskey Creek Co. Rd.
Deed R/W
22881
69-458
1023 + 80.35 P.S.
1025
1026+85
25'
Ⓐ
140'
70'
+00
33459
33460
175'
+50
Deed R/W 23251
69-724
Karl F. G. & Anna L. Schmidt
30-138
500' Sp.
S = 7°30'
a = 0.6
70'
1028 + 80.35 P.S.C.

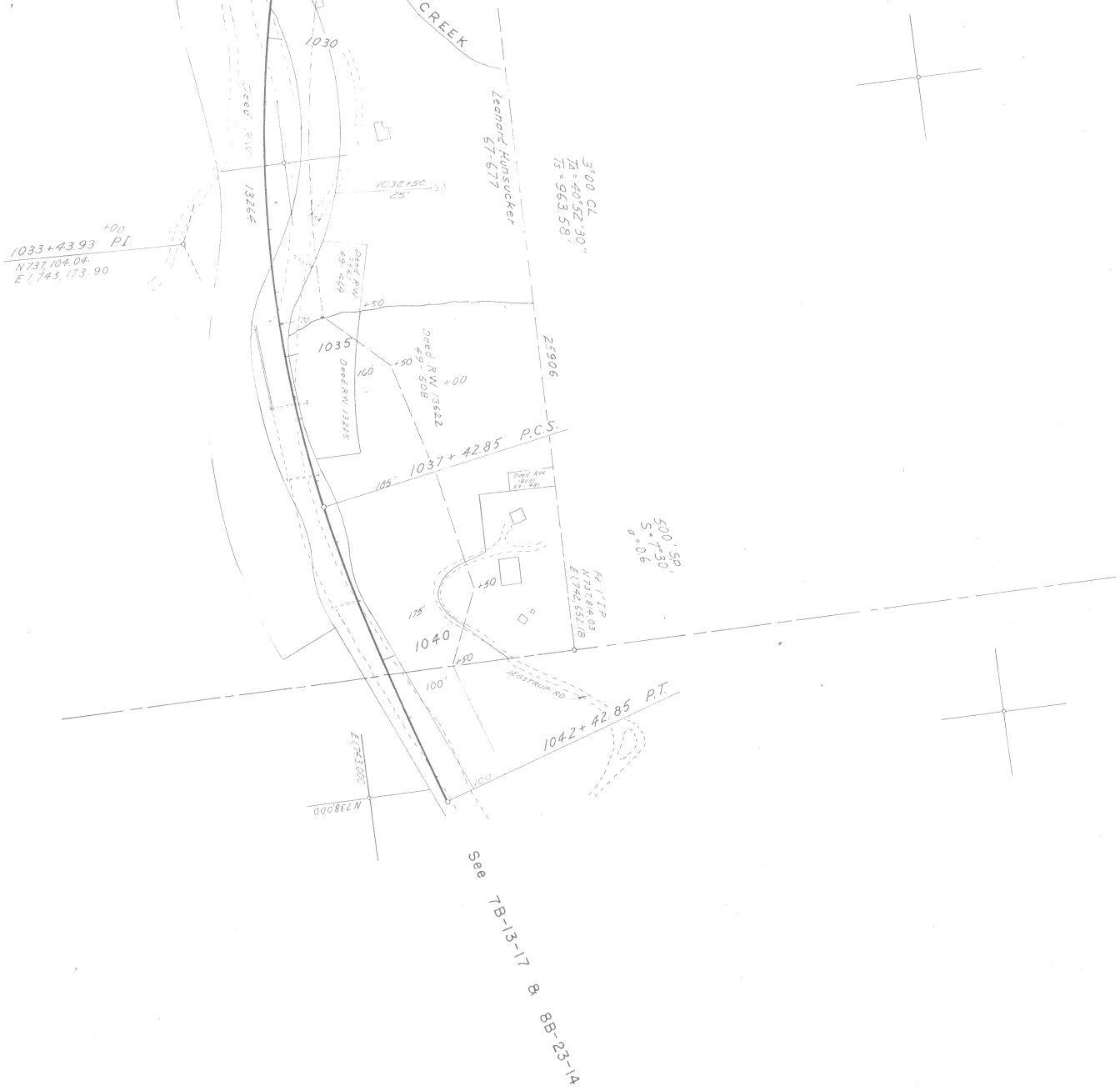
CREEK
1030
Leonard Hunsucker
67-677
3°00' CL
Δ=40°52'30"
Ts=963.58'
Deed R/W
1032+50
25'
13264
+00
1033+43.93 P.I.
N737,104.04
E1,743,173.90
Deed R/W
49-469
+50
120
1035
Deed R/W 13225
160
+50
Deed R/W 13622
49-508
+00
25906
1037+42.85 P.C.S.
185
Deed R/W
18080
500.50'
S 7°30'
a=06
Fd 1" I.P.
N737,814.03
E1742,652.18
+50
175
1040
+50
100'
JEGSTRUP RD
1042+42.85 P.T.
100'
E1743,000
N738,000
See 7B-13-17 & 8B-23-14

FIKES CORNER-WHISKEY CREEK SECT.
MT. HOOD HIGHWAY
HOOD RIVER COUNTY
Scale: 1 inch = 100 feet
8B-22-13