POLALLIE CR.-PARKDALE RD SEC. MT. HOOD HWY. LOCATE LINE SCALE: 1"=100' PART 2 OF 2 8B-9-21

OREGON STATE HIGHWAY DEPARTMENT

Located Line

POLALLIE CREEK PARKDALE ROAD SECTION

MOUNT HOOD HIGHWAY

HOOD RIVER COUNTY

Scale: 1 inch = 100 feet

MAY 1958

PART 2 OF 2 PARTS

DRG. NO. 8B-9-21

Hwy 35 1958

Loc. Line

1/2 mi N. of Dog River bridge, to Polallie

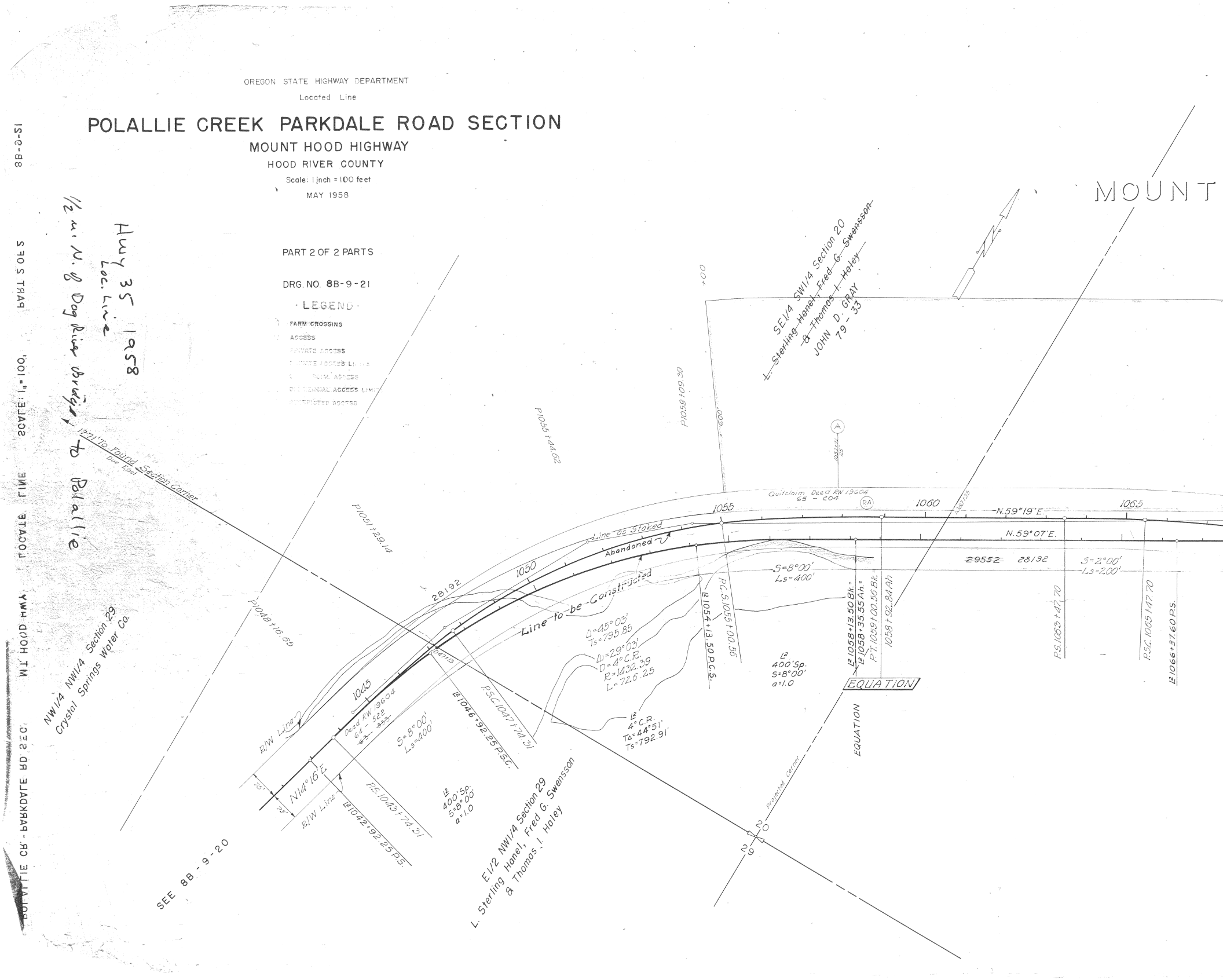

· LEGEND ·
FARM CROSSING
ACCESS
PRIVATE ACCESS
PRIVATE ACCESS LIMITS
COMMERCIAL ACCESS
COMMERCIAL ACCESS LIMITS
RESTRICTED ACCESS
1271' To Found Section Corner
Due East
NW1/4 NW1/4 Section 29
Crystal Springs Water Co.
SEE 8B-9-20
P1048+16.65
P1051+29.14
P1055+44.62
P1058+09.39
R/W Line
R/W Line
25'
25'
N14°16'E.
1045
Deed RW 19604
64 - 522
~~63 - 333~~
℄1042+92.25 P.S.
P.S.1043+74.31
S=8°00'
Ls=400'
℄
400'Sp.
S=8°00'
a=1.0
E1/2 NW1/4 Section 29
L. Sterling Hanel, Fred G. Swensson
& Thomas I. Haley
28192
1047+13
℄1046+92.25 P.S.C.
P.S.C.1047+74.31
1050
Line to be Constructed
Abandoned
Line as Staked
Δ=45°03'
Ts=795.85
Δ=29°03'
D=4°C.R.
R=1432.39
L=726.25
℄
4°C.R.
Δ=44°51'
Ts=792.91'
1055
℄1054+13.50 P.C.S.
P.C.S.1055+00.56
S=8°00'
Ls=400'
℄
400'Sp.
S=8°00'
a=1.0
600'
+00
Quitclaim Deed RW 19604
65 - 204
Ⓐ
ⓇⒶ
SE1/4 SW1/4 Section 20
~~L. Sterling Hanel, Fred G. Swensson~~
~~& Thomas I. Haley~~
JOHN D. GRAY
79 - 33
℄1058+13.50 Bk.=
℄1058+35.55 Ah.=
P.T.1059+00.56 Bk.=
1058+92.84 Ah
EQUATION
EQUATION
1060
N.59°19'E.
N.59°07'E.
~~29552~~ 28192
S=2°00'
Ls=200'
P.S.1063+47.70
1065
P.S.C.1065+47.70
℄1066+37.60 P.S.
Projected Corner
20
29
MOUNT

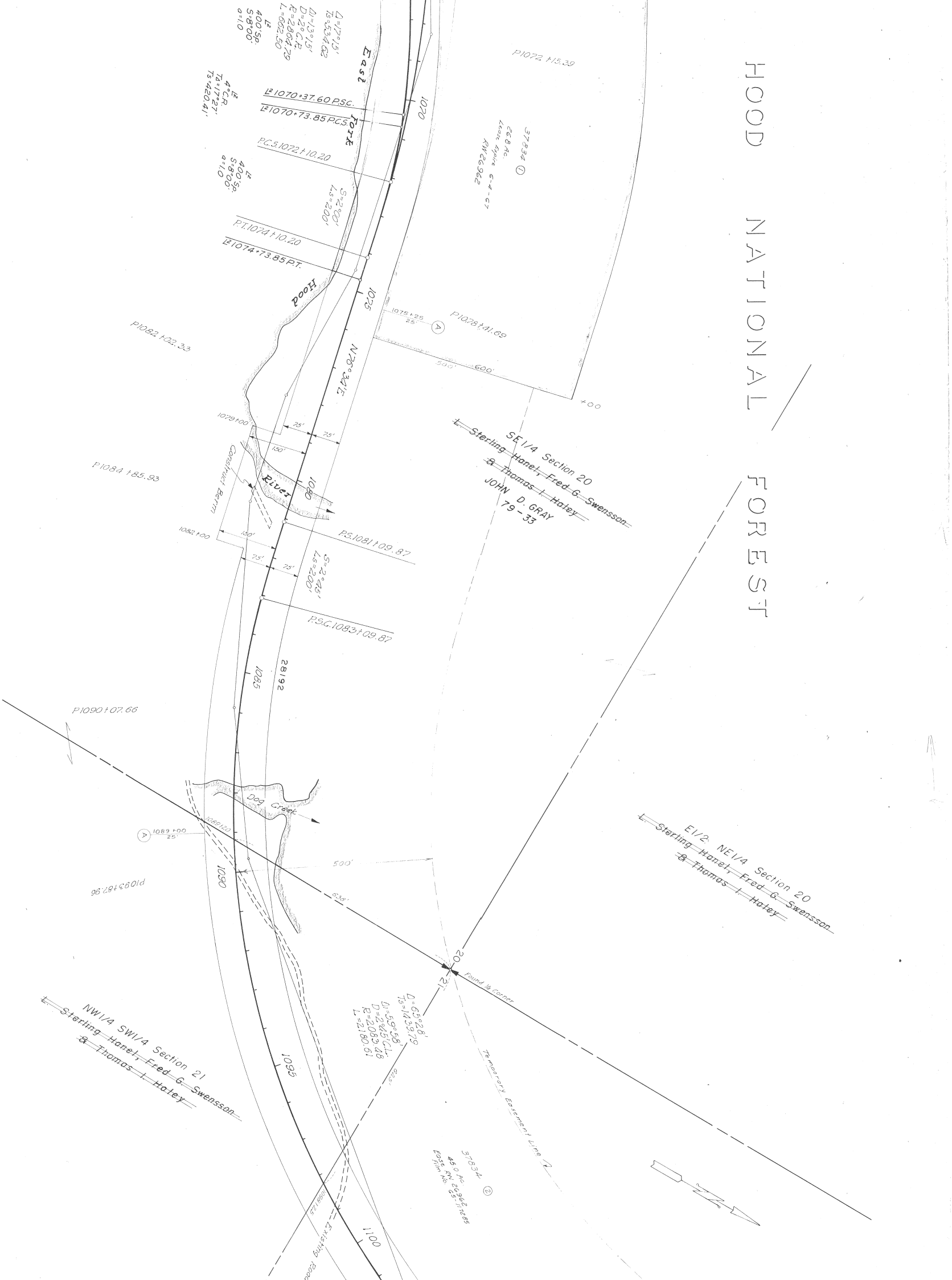
HOOD NATIONAL FOREST
East Fork Hood River
Dog Creek
Δ=17°15'
Ts=534.62
Δ1=13°15'
D=2° C.R.
R=2864.79
L=662.50
L2
400' Sp.
S=8°00'
a=1.0
L2
4° C.R.
TΔ=17°27'
Ts=420.41'
L2 1070+37.60 P.S.C.
L2 1070+73.85 P.C.S.
P.C.S. 1072+10.20
L2
400' Sp.
S=8°00'
a=1.0
S=2°00'
Ls=200'
P.T. 1074+10.20
L2 1074+73.85 P.T.
1070
1075
1075+25
25'
Ⓐ
P1072+15.39
37834 ①
26.8 Ac.
Lease Expire 6-4-67
RW 26962
P1078+41.69
500'
600'
+00
P1082+02.33
N76°34'E
1079+00
25'
75'
150'
Construct Berm
1080
P1084+85.93
SE1/4 Section 20
~~L. Sterling Hanel, Fred G. Swensson~~
~~& Thomas I. Haley~~
JOHN D. GRAY
79-33
P.S. 1081+09.87
1082+00
150'
75'
75'
S=2°45'
Ls=200'
P.S.C. 1083+09.87
1085
28192
P1090+07.66
Ⓐ 1089+00
25'
1089+20
500'
638'
P1093+87.96
1090
E1/2 NE1/4 Section 20
~~L. Sterling Hanel, Fred G. Swensson~~
~~& Thomas I. Haley~~
20
21
Found 1/4 Corner
Δ=65°28'
Ts=1439.79
Δ1=59°58'
D=2°45' C.L.
R=2083.48
L=2180.61
525'
NW1/4 SW1/4 Section 21
~~L. Sterling Hanel, Fred G. Swensson~~
~~& Thomas I. Haley~~
1095
Temporary Easement Line
37834 ②
45.0 Ac.
Ease. RW 26962
Film No. 65-117285
1098+60
1100
Existing Road
N

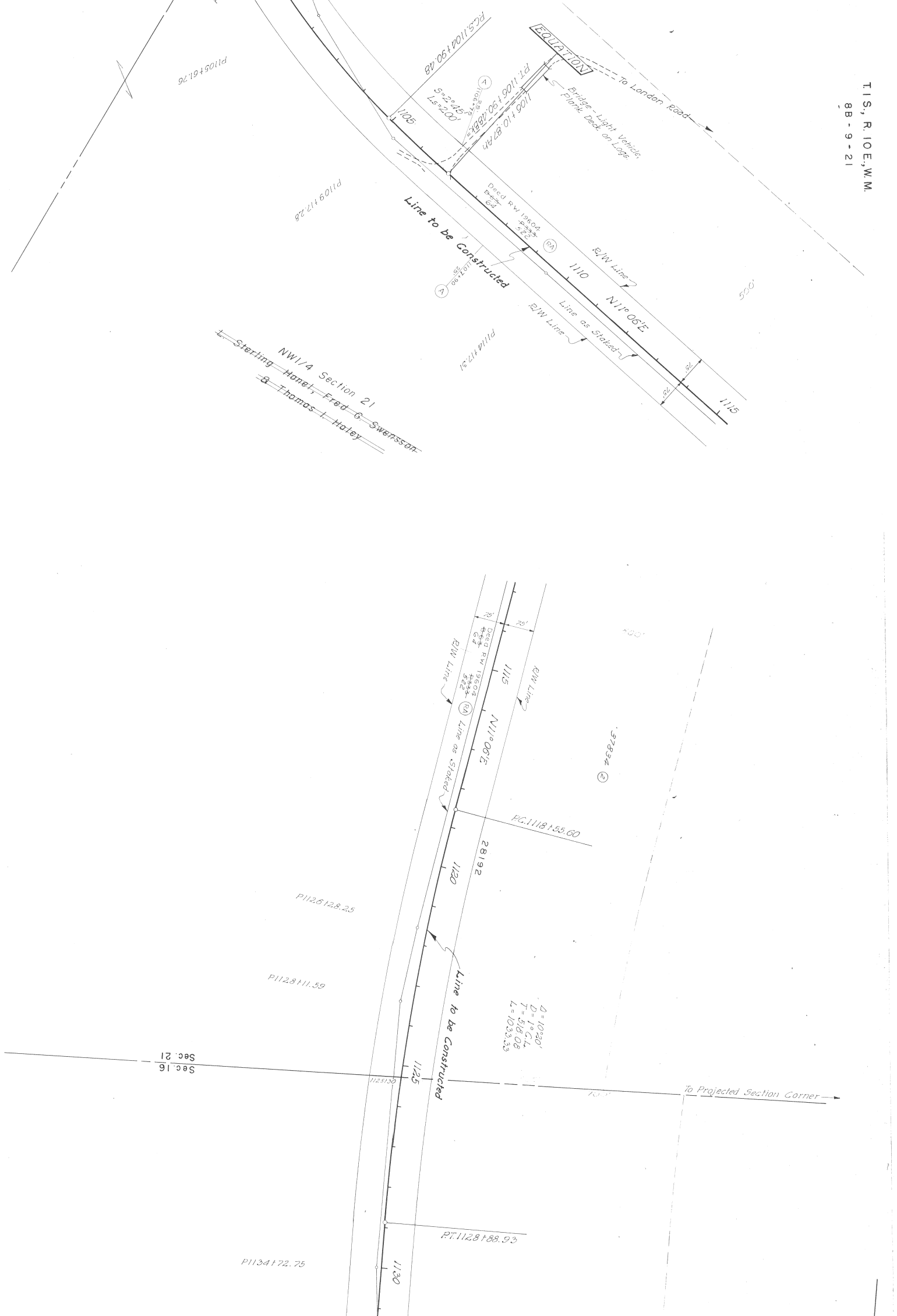
T.1S., R.10E., W.M.
8B - 9 - 21
EQUATION
To London Road
Bridge - Light Vehicle, Plank Deck on Logs.
P.C.S. 1104+90.48
P.T. 1106+90.48Bk=
1106+10.87Ah
S=2°45'
Ls=200'
Ⓐ 1106+75 25'
1105
P1105+61.76
P1109+17.28
Line to be Constructed
Ⓐ 1107+90 25'
Deed R/W 19604 ~~P~~ 64 ~~P 333~~ 522
Ⓡ
1110
N11°06'E
R/W Line
Line as Staked
R/W Line
500'
P1114+17.31
75'
75'
1115
NW1/4 Section 21
L. Sterling Hanel, Fred G. Swensson & Thomas I. Haley
75'
75'
Deed R/W 19604 ~~P~~ 64 ~~P 333~~ 522
R/W Line
R/W Line
1115
Ⓡ
Line as Staked
N11°06'E
37834
Ⓡ
P.C. 1118+55.60
28192
1120
P1126+28.25
P1128+11.59
Line to be Constructed
Δ=10°20'
D=1°C.L.
T=518.08
L=1033.33
Sec. 21
Sec. 16
1125+30
1125
To Projected Section Corner
P.T. 1128+88.93
P1134+72.75
1130

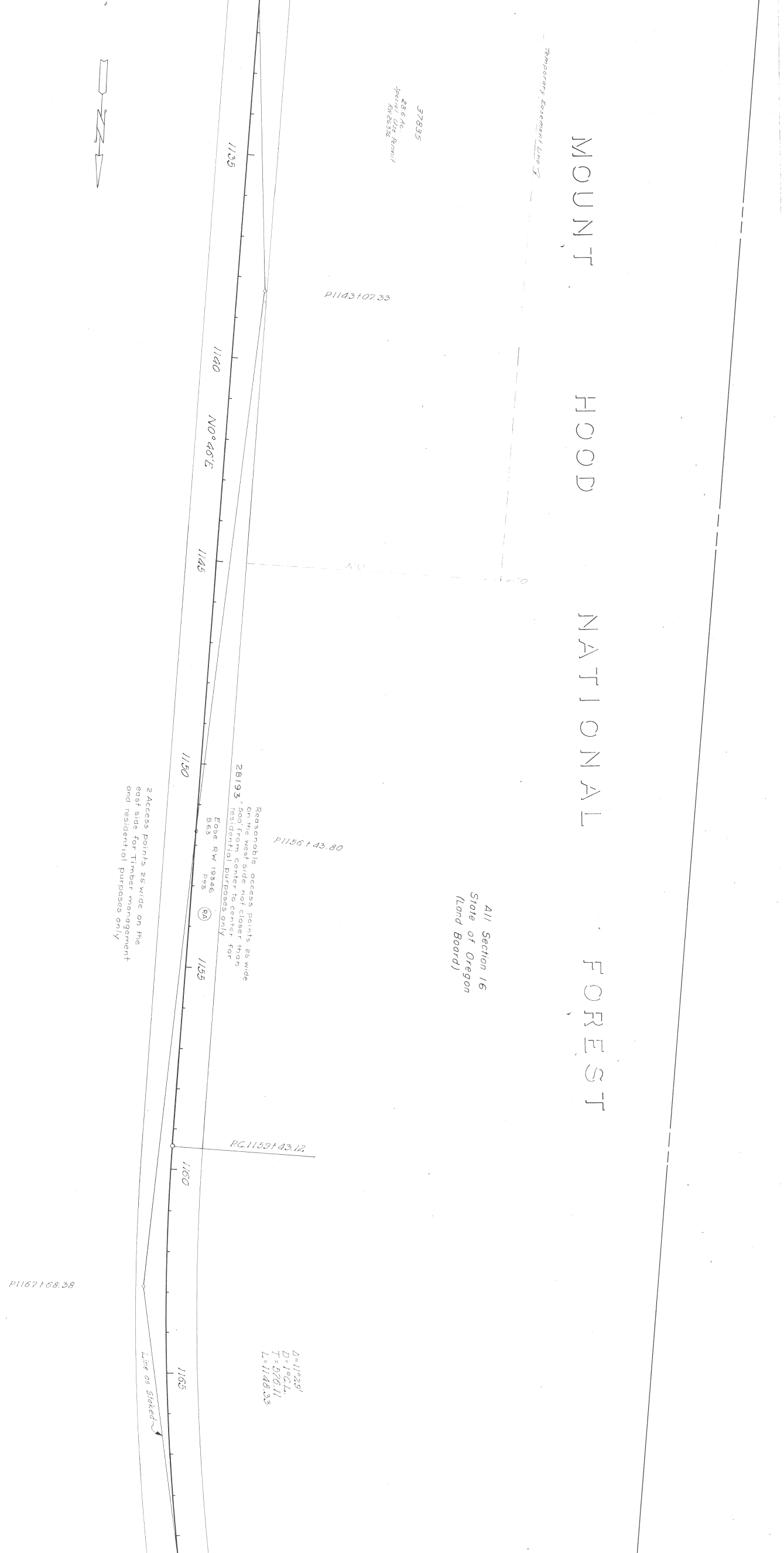
MOUNT HOOD NATIONAL FOREST
Temporary Easement Line
37835
28.6 Ac.
Special Use Permit
RW 26374
1135
P1143+07.33
1140
N0°46'E
1145
1150
28193
Reasonable access points 25' wide on the west side not closer than 500' from center to center for residential purposes only
Ease. RW 19346
B.63
P.93
RA
2 Access points 25' wide on the east side for Timber management and residential purposes only
P1156+43.80
All Section 16
State of Oregon
(Land Board)
1155
P.C.1159+43.12
1160
P1167+68.38
Δ=11°29'
D=1°C.L.
T=576.11
L=1148.33
1165
Line as Staked

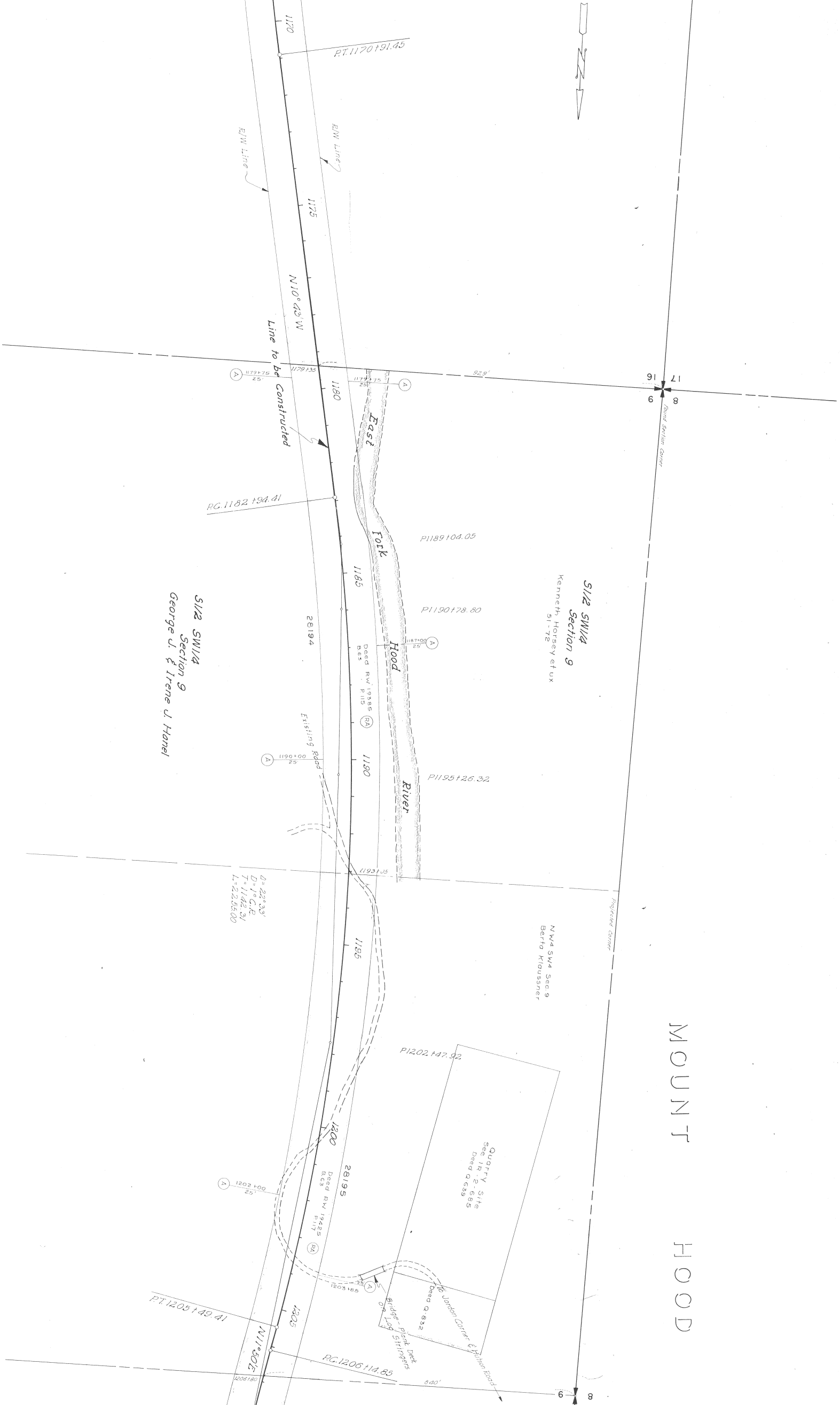
N
P.T. 1170+91.45
1170
R/W Line
R/W Line
1175
N10°43'W
Line to be Constructed
1179+35
1179+75
25'
1179+75
25'
A
1180
929'
16
17
6
8
Found Section Corner
East
Fork
Hood
River
P.C. 1182+94.41
P1189+04.05
P1190+78.80
P1195+26.32
1185
28194
S1/2 SW1/4
Section 9
George J. & Irene J. Hanel
S1/2 SW1/4
Section 9
Kenneth Horsey et ux
51-72
1187+00
25'
Deed RW 19385
B.63 P.115
RA
Existing Road
1190+00
25'
1190
1193+05
Δ=22°33'
D=1° C.R.
T=1142.31
L=2255.00
Projected Corner
NW4 SW4 Sec.9
Berta Klaussner
1195
P1202+47.92
Quarry Site
Sec 1R-2-685
Deed Q.639
MOUNT HOOD
1200
28195
Deed RW 19425
B.63 P.117
1202+00
25'
1203+85
35
Bridge–Plank Deck on Log Stringers
Deed Q.832
To Jordan Corner & Hutson Road
P.T. 1205+49.41
1205
N11°50'E
P.C. 1206+14.85
1206+80
840'
6
8

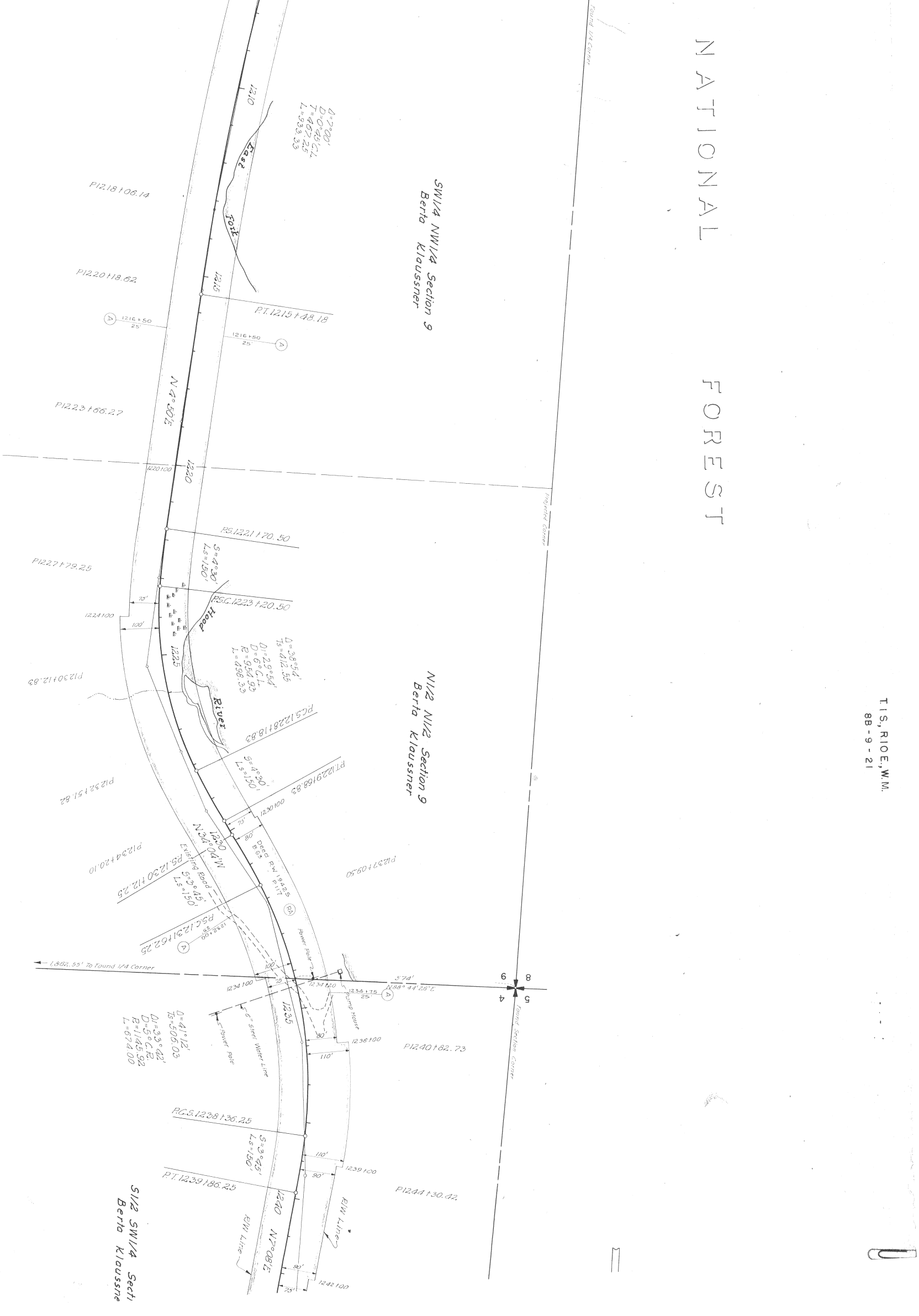

NATIONAL FOREST
T.1S., R.10E., W.M.
8B-9-21
SW1/4 NW1/4 Section 9
Berta Klaussner
N1/2 N1/2 Section 9
Berta Klaussner
S1/2 SW1/4 Secti
Berta Klaussne
East Fork
Hood River
Found 1/4 Corner
Projected Corner
Found Section Corner
1210
1215
Δ=7°00'
D=0°45'C.L.
T=467.25
L=933.33
P1218+06.14
P1220+18.62
P.T.1215+48.18
1216+50
25'
A
P1223+66.27
N4°30'E
1220+00
1220
P.S.1221+70.50
S=4°30'
Ls=150'
P1227+79.25
P.S.C.1223+20.50
75'
1224+00
100'
Δ=38°54'
Ts=412.55
D1=29°54'
D=6°C.L.
R=954.93
L=498.33
1225
P1230+12.83
P.C.S.1228+18.83
S=4°30'
Ls=150'
P.T.1229+68.83
P1232+51.82
1230+00
75'
80'
1230
N34°04'W
Deed R/W 1942S
B.63 P.117
Existing Road
P1234+20.10
P.S.1230+12.25
S=3°45'
Ls=150'
P.S.C.1231+62.25
1232+00
25'
RA
P1237+09.50
Power Pole
1,862.55' To Found 1/4 Corner
100'
75'
1234+00
1234+20
574'
N88°44'28"E
1234+75
25'
Pump House
6
8
4
5
Δ=41°12'
Ts=505.03
D1=33°42'
D=5°C.R.
R=1145.92
L=674.00
6" Steel Water Line
Power Pole
1235
80'
110'
1236+00
P1240+82.73
P.C.S.1238+36.25
S=3°45'
Ls=150'
110'
1239+00
90'
P.T.1239+86.25
P1244+30.42
1240
N7°08'E
R/W Line
R/W Line
90'
75'
1242+00