POLLALIE CR.-PARKDALE RD. SEC   MT. HOOD HWY.   LOCATED LINE   1"= 100'   PART 1 of 2 PARTS   DRG. NO. 8B-9-20

OREGON STATE HIGHWAY DEPARTMENT

Located Line

POLALLIE CREEK-PARKDALE ROAD SECTION

MOUNT HOOD HIGHWAY

HOOD RIVER COUNTY

Scale: 1 inch = 100 feet

May, 1958

PART 1 OF 2 PARTS

DRG. NO. 8B-9-20

LEGEND

(X)	FARM CROSSING
(A)	ACCESS
(PA)	PRIVATE ACCESS
(PAL)	PRIVATE ACCESS LIMITED
(CA)	COMMERCIAL ACCESS
(CAL)	COMMERCIAL ACCESS LIMITED
(RA)	RESTRICTED ACCESS

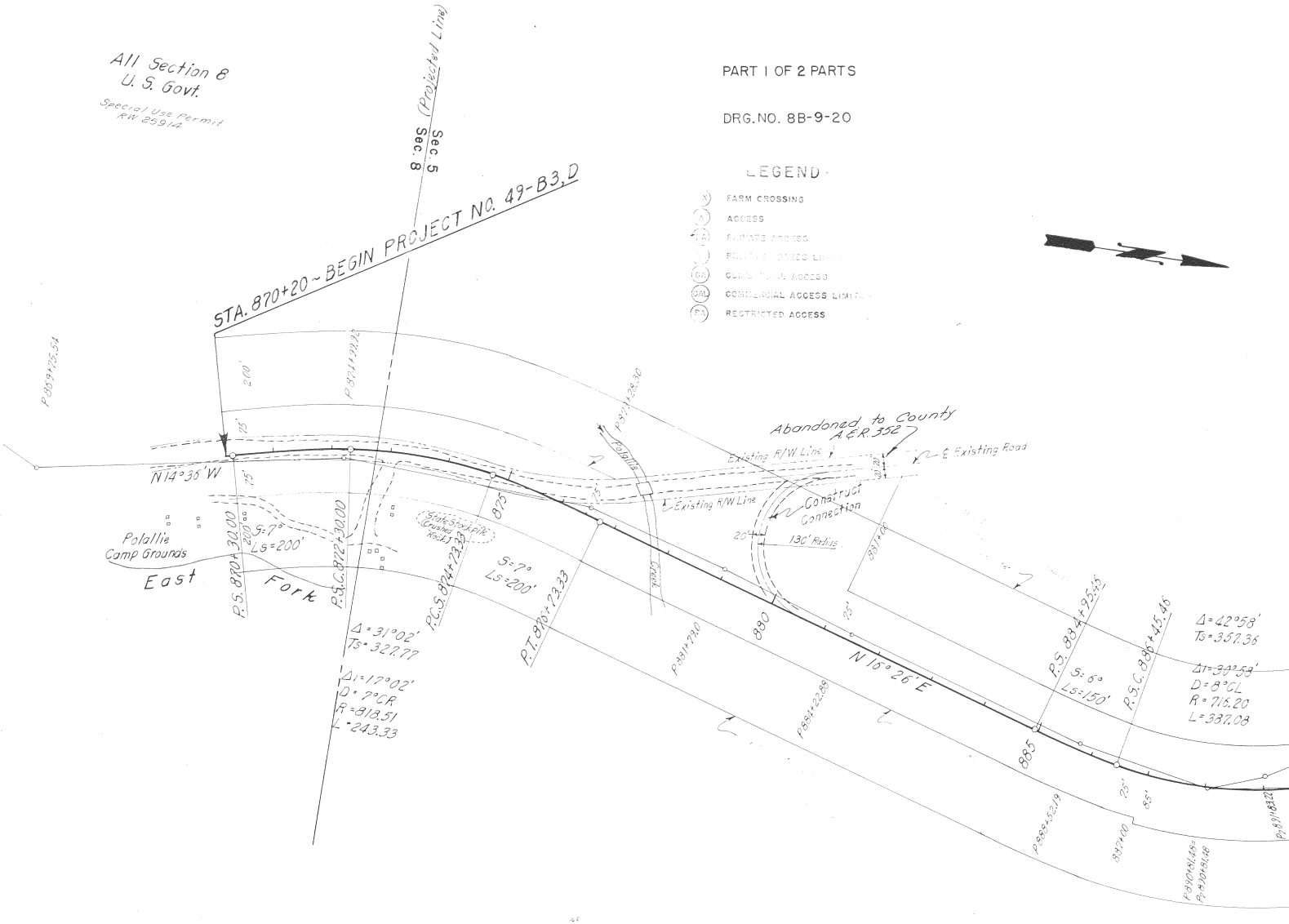

All Section 8
U. S. Govt.
Special Use Permit RW 25914
Sec. 5
Sec. 8
(Projected Line)
STA. 870+20~BEGIN PROJECT NO. 49-B3,D
P 869+75.54
P 871+92.72
P 873+28.30
200'
75'
N14°35'W
Polallie Camp Grounds
East Fork
P.S. 870+30.00
200'
S=7°
Ls=200'
P.S.C. 872+30.00
Δ=31°02'
Ts=322.77
Δ1=17°02'
D=7°CR
R=818.51
L=243.33
State Stockpile (Crushed Rock)
P.C.S. 874+23.33
875
S=7°
Ls=200'
P.T. 876+23.33
Polallie Creek
Existing R/W Line
Abandoned to County A.E.R. 352
℄ Existing Road
Construct Connection
20'
130' Radius
881+00
P 881+73.0
880
P 881+22.88
N16°26'E
885
P 888+52.19
P.S. 884+95.45
S=6°
Ls=150'
P.S.C. 886+45.46
Δ=42°58'
Ts=357.36
Δ1=30°58'
D=8°CL
R=716.20
L=387.08
887+00
75'
85'
P 890+81.45=
P 890+81.48
P 891+83.22

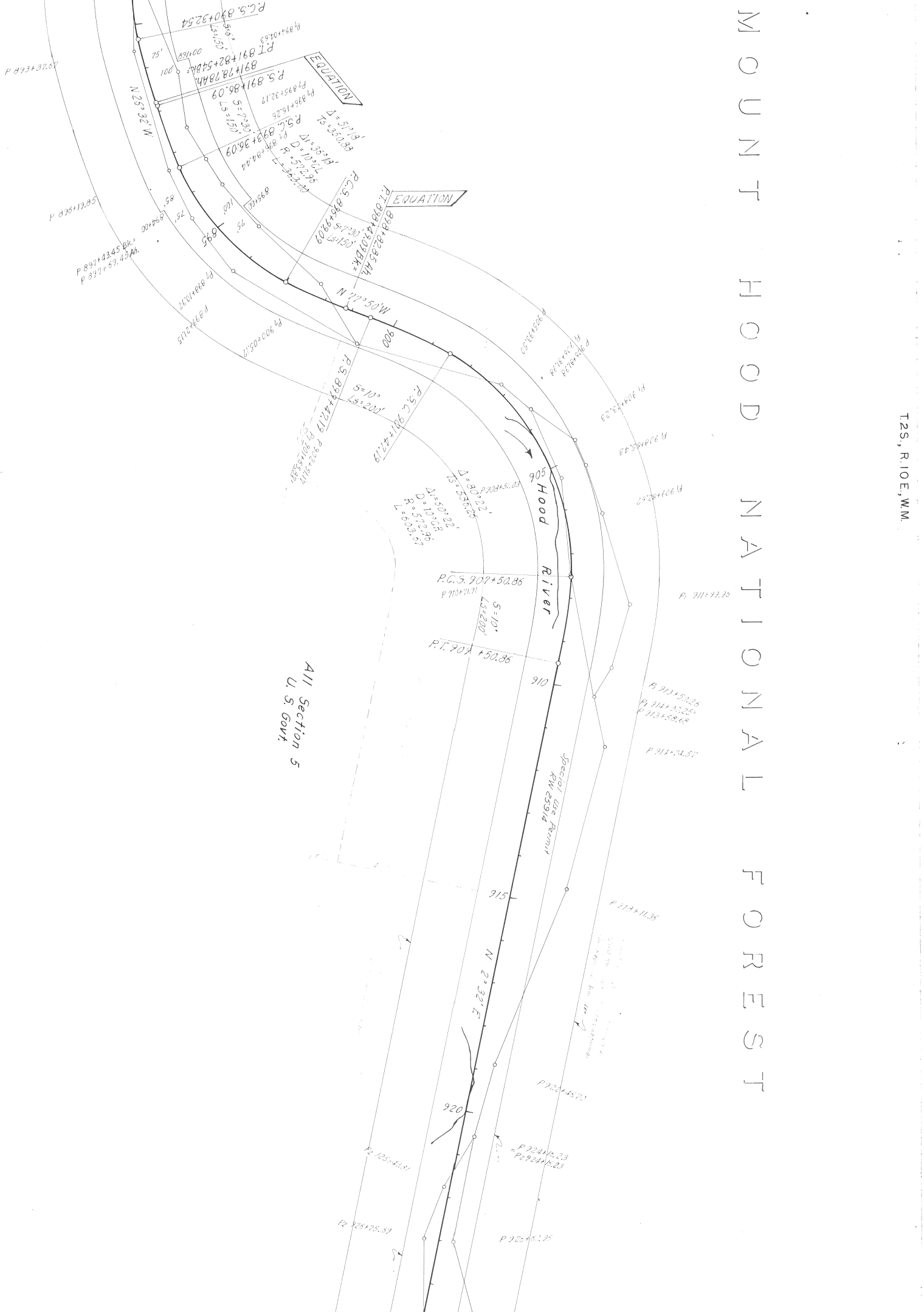
MOUNT HOOD NATIONAL FOREST
T.2S., R.10E., W.M.
EQUATION
P.C.S. 890+32.54
S=5°
Ls=150'
P.T. 891+82.54 Bk. = 891+78.78 Ah.
P.S. 891+86.09
S=7°30'
Ls=150'
P.S.C. 893+36.09
Δ=51°18'
Ts=360.88
Δ1=36°18'
D=10°00'
R=572.96
L=363.00
P 893+37.62
N 25°32'W
75'
100'
895
P 896+19.85
P 897+43.45 Bk. = P 897+69.43 Ah.
EQUATION
P.C.S. 896+99.09
S=7°30'
Ls=150'
P.T. 898+47.09 Bk. = 898+82.85 Ah.
N 72°50'W
900
P.S. 899+47.19
S=10°
Ls=200'
P.S.C. 901+47.19
Δ=80°22'
Ts=536.25
Δ1=50°22'
D=10° C.R.
R=572.96
L=503.67
P 908+51.03
905
Hood River
P.C.S. 907+50.86
P 910+71.71
S=10°
Ls=200'
P.T. 909+50.86
910
P 911+97.70
P 913+53.26
P1 914+30.25
P 913+58.68
P 914+24.57
All Section 5
U.S. Govt.
Special Use Permit
RW 8594
915
P 918+11.35
N 2°32'E
P 922+45.70
920
P 924+16.23
P2 924+16.23
P2 925+41.81
P2 926+75.59
P 926+61.25

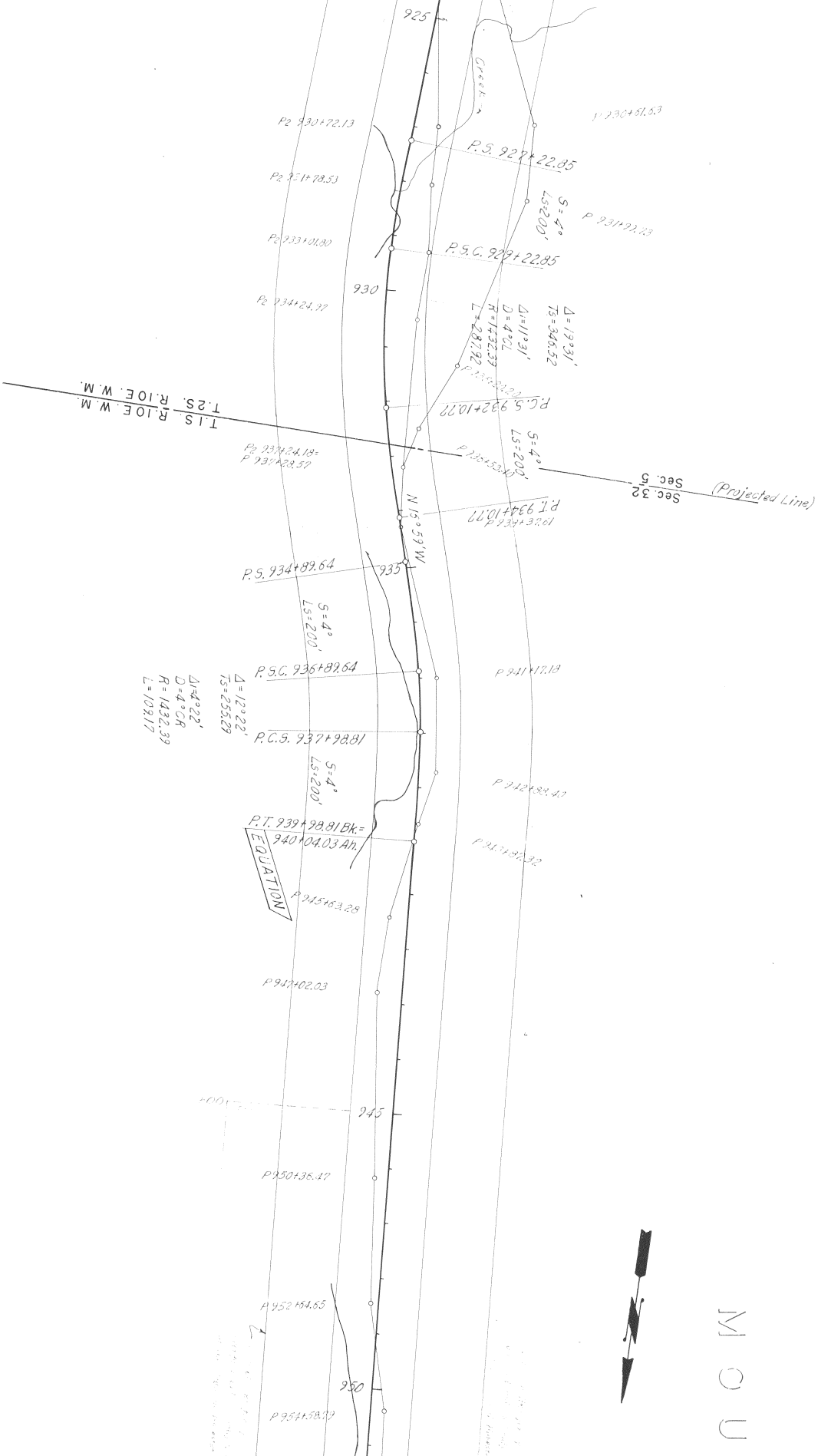
925
Creek
P2 930+72.13
P 930+61.63
P.S. 927+22.85
P2 931+78.53
S=4°
Ls=200'
P 931+92.13
P2 933+01.80
P.S.C. 929+22.85
930
P2 934+24.97
Δ=19°31'
Ts=346.52
Δi=11°31'
D=4°CL
R=1432.39
L=287.92
P.C.S. 932+10.77
T.1S. R.10E. W.M.
T.2S. R.10E. W.M.
P2 937+24.18=
P 937+28.57
S=4°
Ls=200'
Sec. 32
Sec. 5
(Projected Line)
P.T. 934+10.77
P 938+32.61
N 15°59'W
P.S. 934+89.64
935
S=4°
Ls=200'
P.S.C. 936+89.64
Δ=12°22'
Ts=255.29
Δi=4°22'
D=4°CR
R=1432.39
L=109.17
P 941+17.18
P.C.S. 937+98.81
S=4°
Ls=200'
P 942+88.40
P.T. 939+98.81 Bk.=
940+04.03 Ah.
EQUATION
P 943+87.32
P 945+63.28
P 947+02.03
+00
945
P 950+36.47
P 952+64.65
950
P 954+58.79
M O U

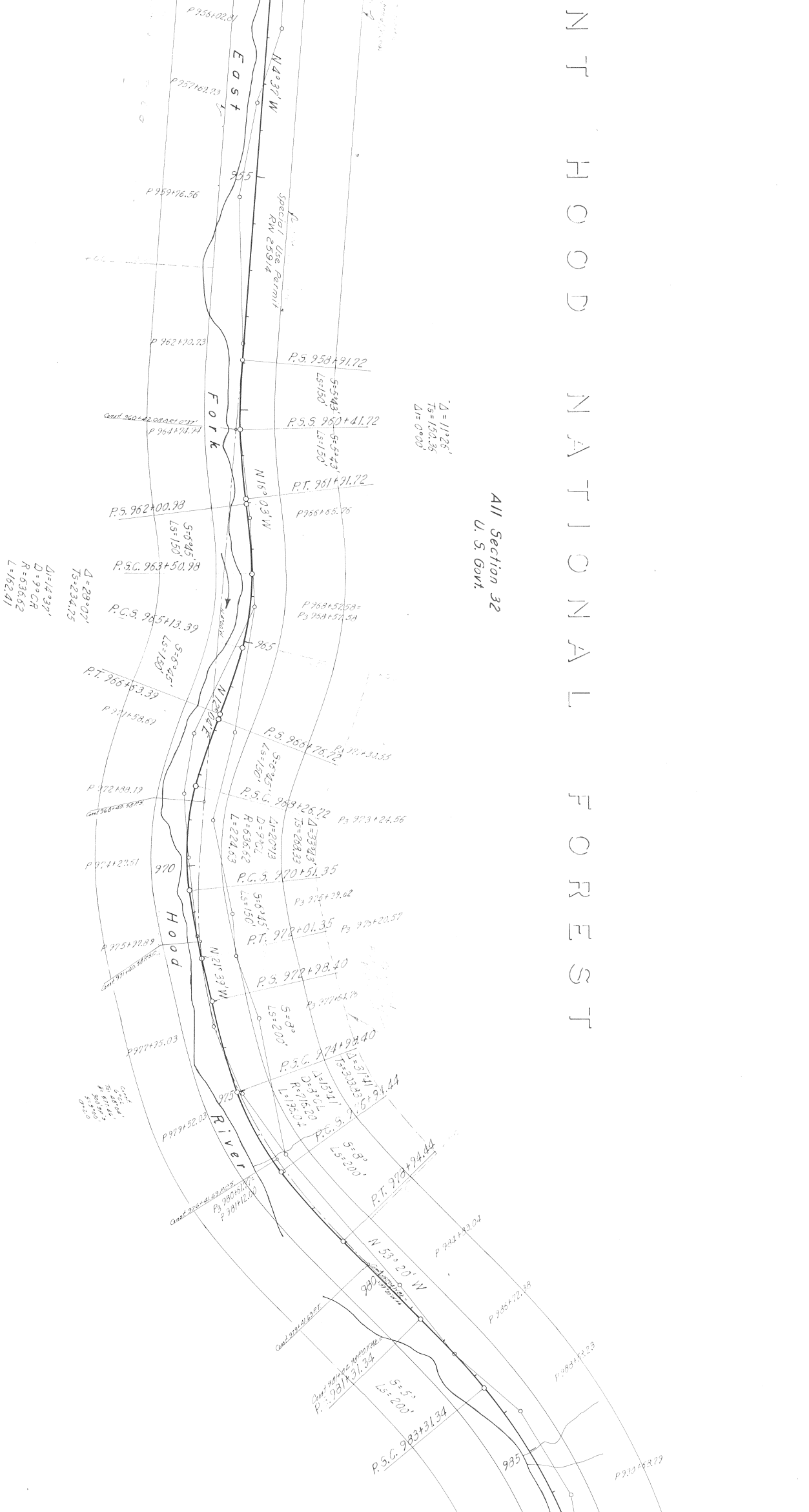
NT HOOD NATIONAL FOREST
All Section 32
U. S. Govt.
East Fork Hood River
Special Use Permit
RW 25914
N4°37'W
N16°03'W
N12°04'E
N21°39'W
N 53° 20' W
955
965
970
975
980
985
P 956+02.81
P 957+69.23
P 959+76.56
P 962+90.23
P 964+74.74
Const 960+42.08 ORt 0°37'
P.S. 958+91.72
S=5°43'
Ls=150'
P.S.S. 960+41.72
S=5°43'
Ls=150'
Δ=11°26'
Ts=150.36
Δ1=0°00'
P.T. 961+91.72
P966+65.76
P.S. 962+00.98
S=5°45'
Ls=150'
P.S.C. 963+50.98
Δ=28°07'
Ts=234.75
Δ1=14°37'
D=9°CR
R=636.62
L=162.41
P.C.S. 965+13.39
S=5°45'
Ls=150'
P 968+57.58=
P3 968+57.58
P.T. 966+63.39
P 971+58.69
P.S. 966+76.72
P3 971+30.55
S=5°45'
Ls=150'
P 972+88.19
Const 968+40.38 P.S.
P.S.C. 968+26.72
Δ=33°43'
Ts=268.33
Δ1=20°13
D=9°CL
R=636.62
L=224.63
P3 973+24.56
P 974+22.51
P.C.S. 970+51.35
S=6°45'
Ls=150'
P3 976+29.62
P.T. 972+01.35
P3 975+20.57
P 975+97.89
Const 971+40.38 P.S.C.
P.S. 972+98.40
S=8°
Ls=200'
P3 977+54.76
P977+75.03
P.S.C. 974+98.40
Δ=31°41'
Ts=303.85
Δ=15°41'
D=8°CL
R=716.20
L=196.04
P.C.S. 976+94.44
S=8°
Ls=200'
Const
6°CL
Tc 48°04'
Ts 577.46
300+90.?
S=9000
?=20
P 979+52.03
Const 976+41.69 P.C.S.
P3 980+61.77=
P 981+12.00
P.T. 978+94.44
P 984+83.04
P 986+72.38
Const 979+41.69 P.T.
Const 981+02.98 P.O.T. Bk=
P.S. 981+31.34
S=5°
Ls=200'
P.S.C. 983+31.34
P 988+53.23
P 990+63.79

8B-9-20
T.1S., R.10E., W.M.

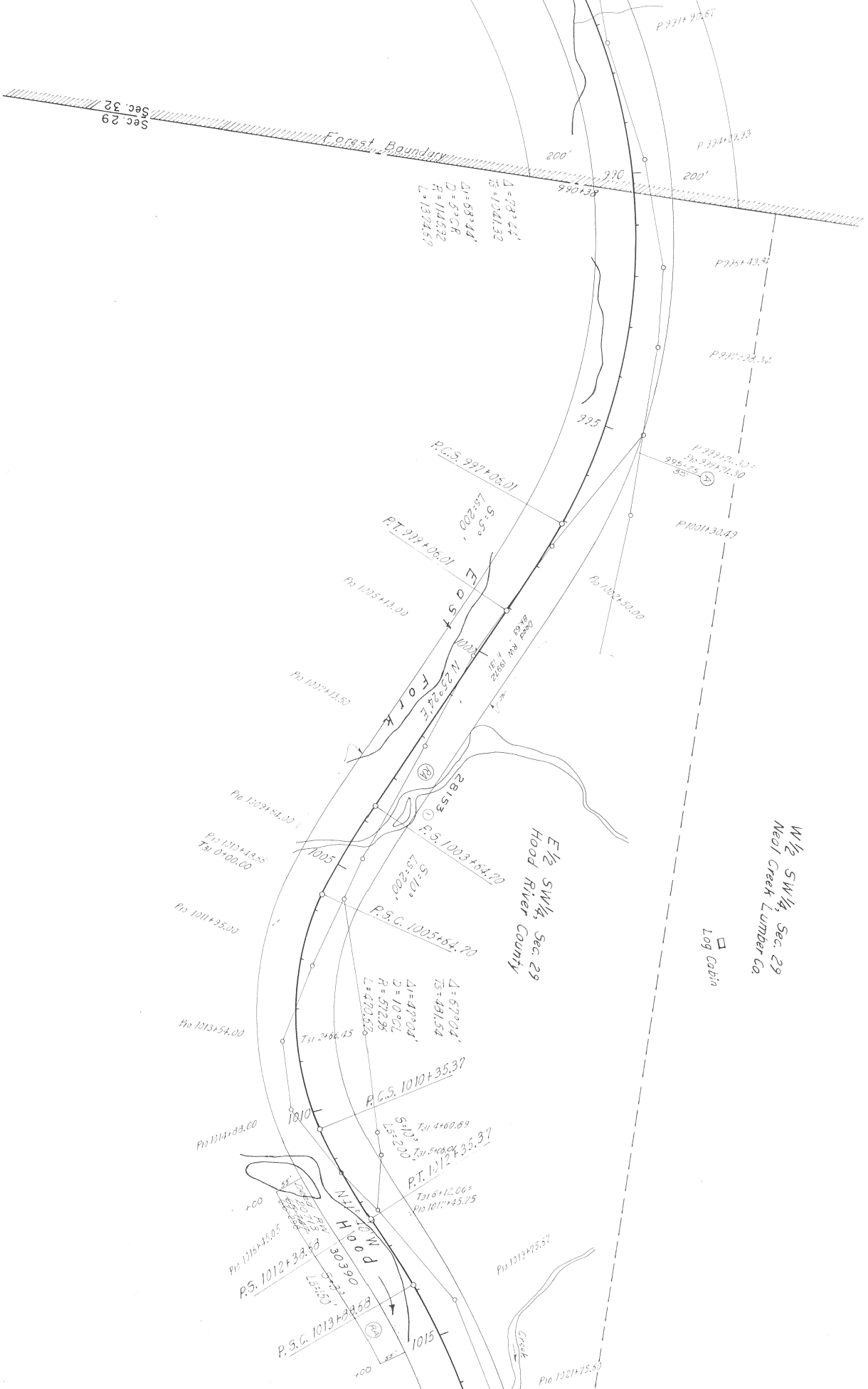
Sec. 32
Sec. 29
Forest Boundary
200'
990
200'
990+38
Δ=78°44'
Ts=1041.32
Δ1=68°44'
D=5°CR
R=1145.92
L=1374.67
P 991+90.67
P 994+29.13
P 996+43.34
P 997+98.34
995
P.C.S. 997+06.01
P 999+21.30=
Pio 999+21.30
995+25
35'
A
P 1001+30.49
S=5°
Ls=200'
P.T. 999+06.01
Pio 1005+13.00
Pio 1002+50.00
East Fork
1000
N25°24'E
Deed RW 19972
Bk.63 P.131
Pio 1007+13.50
RA
28153
1
Pio 1009+64.00
Pio 1010+48.55
T31 0+00.00
P.S. 1003+64.70
1005
S=10°
Ls=200'
Pio 1011+95.00
P.S.C. 1005+64.70
E1/2 SW1/4, Sec. 29
Hood River County
W1/2 SW1/4, Sec. 29
Neal Creek Lumber Co.
Log Cabin
Δ=67°04'
Ts=481.54
Δ1=47°04'
D=10°CL
R=572.96
L=470.62
Pio 1013+54.00
T31 2+66.45
P.C.S. 1010+35.37
1010
Pio 1014+88.00
T31 4+60.69
S=10°
Ls=200'
T31 5+06.01
P.T. 1012+35.37
T31 6+12.06=
Pio 1017+45.75
55'
+00
Deed RW 20713
Bk.64 P.298
N11°10'W
Hood
30390
Pio 1016+45.05
P.S. 1012+38.68
S=3°
Ls=150'
P.S.C. 1013+88.68
RA
1015
55'
+00
Pio 1019+75.57
Creek
Pio 1021+75.60

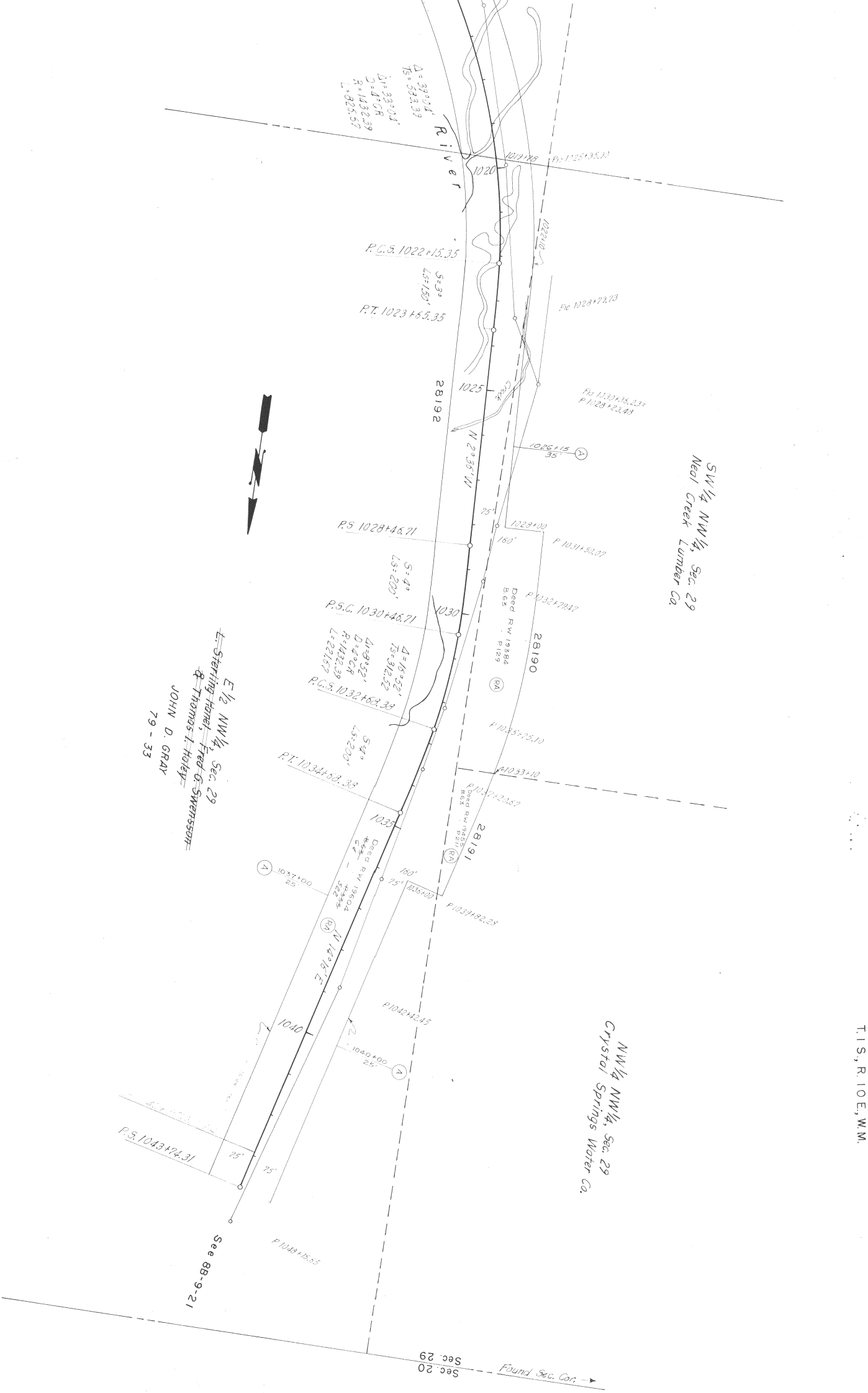
Δ=39°04'
Ts=533.39
Δc=33°04'
D=4°GR
R=1432.39
Lc=826.57
River
1019+78
Pic 1025+35.10
1020
1022+10
P.C.S. 1022+15.35
S=3°
Ls=150'
P.T. 1023+65.35
Pic 1028+22.73
1025
Creek
28192
Pic 1030+38.23=
P 1028+23.48
N 2°35' W
1026+15
35'
A
SW¼ NW¼, Sec. 29
Neal Creek Lumber Co.
75'
1028+00
P.S. 1028+46.71
160'
P 1031+50.07
S=4°
Ls=200'
Deed RW 19384
B65 P129
P 1032+22.47
P.S.C. 1030+46.71
1030
28190
Δ=15°32'
Ts=312.52
Δc=8°52'
D=4°GR
R=1432.39
Lc=221.67
RA
P.C.S. 1032+68.33
P 1035+25.10
E½ NW¼, Sec. 29
~~L. Sterling Hanel, Fred G. Swensson~~
~~& Thomas L. Haley~~
JOHN D. GRAY
79 - 33
S=4°
Ls=200'
P.T. 1034+68.33
P 1033+10
P 1037+22.87
Deed RW 19455
B65 P211
1035
28191
RA
A
1037+00
25'
Deed RW 19604
B67 P322
160'
75'
1036+00
P 1039+82.28
RA
N 14°16' E
P 1042+12.45
1040
1040+00
25'
A
NW¼ NW¼, Sec. 29
Crystal Springs Water Co.
75'
P.S. 1043+24.31
75'
T. 1 S., R. 10 E., W.M.
See 8B-9-21
P 1048+15.55
Sec. 29
Sec. 20
Found Sec. Cor.

POLALLIE CR. - PARKDALE RD. SEC.
MAY 1958
DRG. NO. 8B-9-20

Hwy 35 1958
R/W Plat

1/2 mi S. of Dog River Bridge → Polallie Creek

UNITED STATES DEPARTMENT OF COMMERCE
BUREAU OF PUBLIC ROADS
REGION NO. 8

RIGHT-OF-WAY PLAT

MT. HOOD LOOP HIGHWAY

OREGON FOREST HIGHWAY ROUTE 49
PROJECT NO. 49-B3, D
MT. HOOD NATIONAL FOREST
HOOD RIVER CO.
Scale: 1" = 100' J.F.M. May, 1958