OREGON STATE HIGHWAY DEPARTMENT

Located Line

POLALLIE CREEK-PARKDALE ROAD SECTION

MOUNT HOOD HIGHWAY

HOOD RIVER COUNTY

Scale: 1 inch = 100 feet

May, 1958

M

PART 1 OF 2 PARTS

DRG. NO. 8B-9-20

LEGEND

FARM CROSSING

ACCESS

PRIVATE ACCESS

[illegible]

COMMERCIAL ACCESS

COMMERCIAL ACCESS LIMIT

RESTRICTED ACCESS

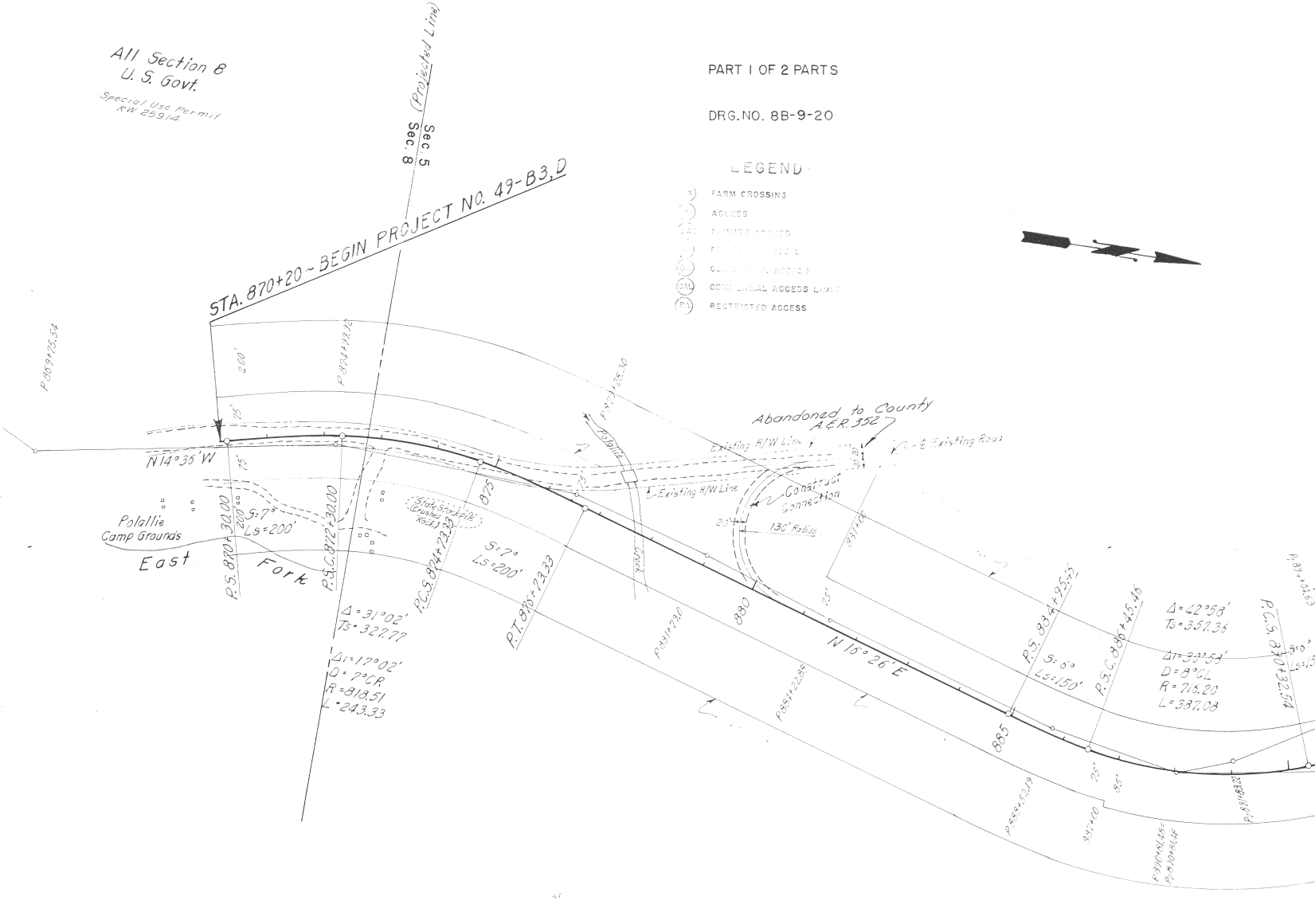
All Section 8
U. S. Govt.
Special Use Permit
RW 25914
Sec. 5
Sec. 8
(Projected Line)
STA. 870+20 ~ BEGIN PROJECT NO. 49-B3,D
P 869+75.54
200'
75'
P 874+22.12
N14°36'W
Polallie
Camp Grounds
East
Fork
P.S. 870+30.00
200'
S=7°
Ls=200'
P.S.C. 872+30.00
Δ=31°02'
Ts=327.77
Δ1=17°02'
D=7°CR.
R=818.51
L=243.33
State Stockpile
(Crushed Rock)
P.C.S. 874+73.33
875
S=7°
Ls=200'
P.T. 876+73.33
P 877+28.30
Polallie
Creek
Existing R/W Line
Existing R/W Line
Abandoned to County
A.&R. 352
℄ Existing Road
Construct
Connection
20'
130' Radius
881+00
880
P 881+79.0
P 884+22.85
N16°26'E
885
P 888+52.19
P.S. 884+95.45
S=6°
Ls=150'
P.S.C. 886+45.46
Δ=42°58'
Ts=351.36
Δ1=30°58'
D=8°CL
R=716.20
L=337.08
887+00
75'
85'
P 890+81.48=
P 890+81.48
P 891+83.22
P.C.S. 890+32.54
P 89?+04.63
S=5°
Ls=15

DRG. NO. 8B-9-20 PART 1 of 2 PARTS 1"=100' LOCATED LINE MT. HOOD HWY. POLLALIE CR.-PARKDALE RD. SEC

Hwy. 35 1958
Loc. Line
Pollallie Creek to 1/2 mi. south of Dog River Bridge

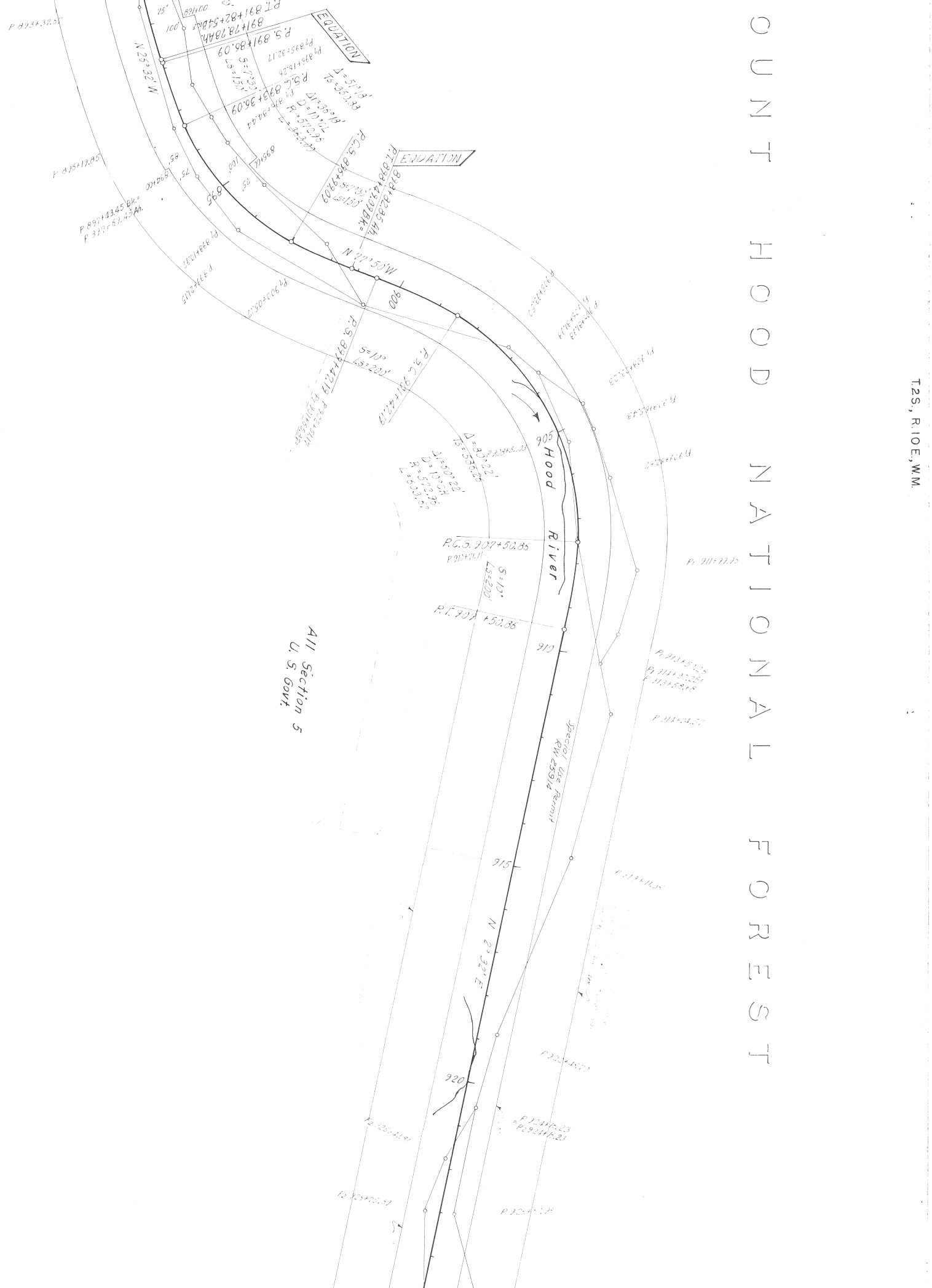
OUNT HOOD NATIONAL FOREST
T2S., R.10E., W.M.
EQUATION
P.T. 891+82+54Bk.=
891+78.78Ah.
P.S. 891+86.09
S=7°30'
Ls=150'
P.S.C. 893+36.09
Δ=51°18'
Ts=350.83
Δ1=36°18'
D=10°00'
R=572.96
N 26°32'W
P 893+32.68
P 895+19.85
P 897+43.45 Bk.=
P 897+69.45 Ah.
895
P.C.S. 896+99.09
EQUATION
P.T. 898+49.09Bk.=
898+82.85Ah.
N 77°50'W
900
P.S. 899+47.19
S=10°
Ls=200'
P.S.C. 901+47.19
Δ=80°22'
Ts=536.26
Δ1=60°22'
D=10°00'
R=572.96
905
Hood River
P.C.S. 907+50.85
S=10°
Ls=200'
P.T. 909+50.85
910
All Section 5
U. S. Govt.
Special Use Permit
RW 25914
915
N 2°32'E
920

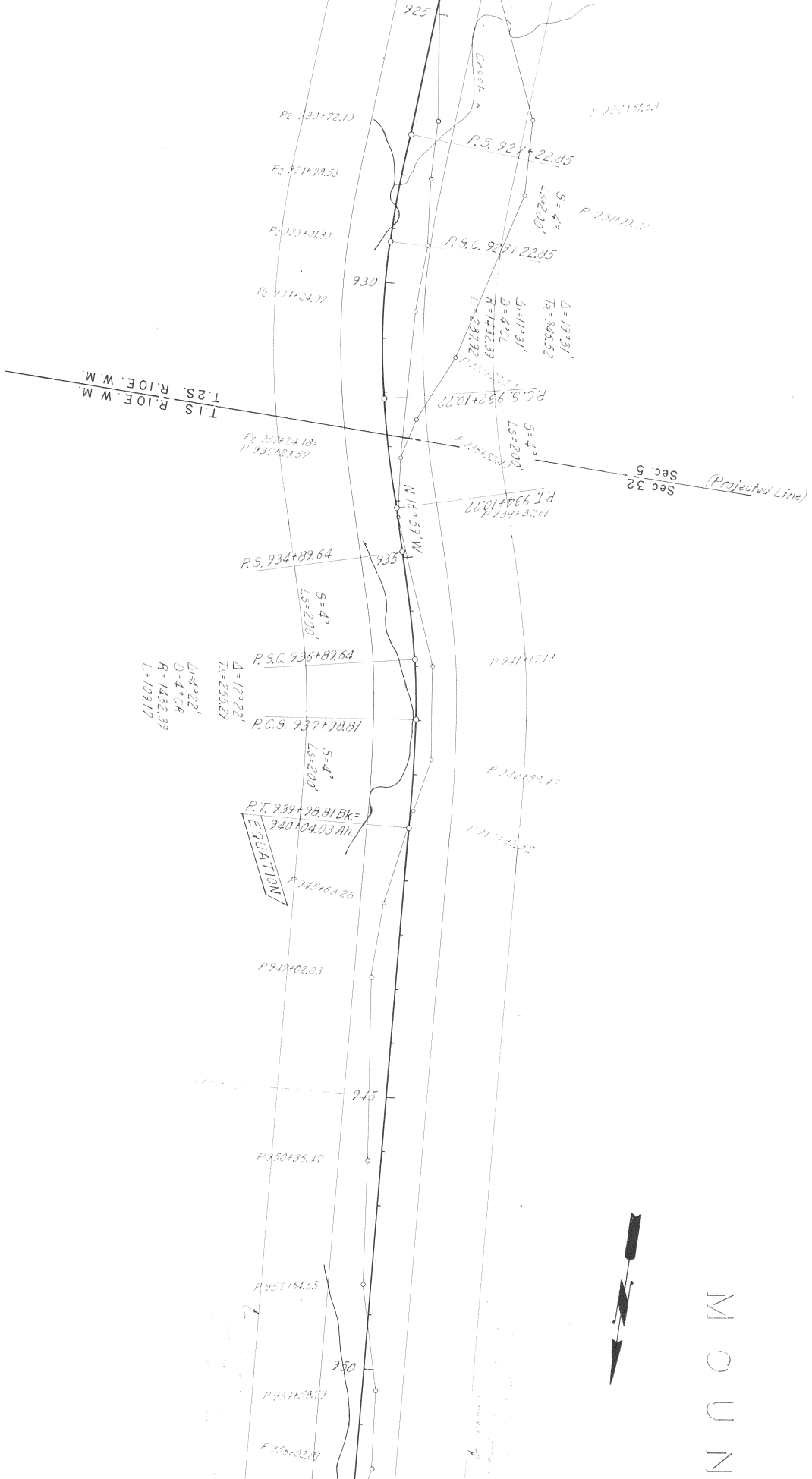
925
Creek
P2 930+72.13
P.S. 927+22.85
P2 931+78.53
S=4°
LS=200'
P2 933+01.90
P.S.C. 929+22.85
930
P2 934+24.77
Δ=19°31'
TS=345.52
ΔC=11°31'
D=4°CL
R=1432.39
L=287.92
P.C.S. 932+10.77
T.2S. R.10E. W.M.
T.1S. R.10E. W.M.
P2 934+24.18=
P 935+23.57
S=4°
LS=200'
Sec. 5
Sec. 32
(Projected Line)
N 15°59'W
P.T. 934+10.77
P.S. 934+89.64
935
S=4°
LS=200'
P.S.C. 936+89.64
Δ=12°22'
TS=255.29
ΔC=4°22'
D=4°CR
R=1432.39
L=109.17
P 941+12.13
P.C.S. 937+98.81
S=4°
LS=200'
P.T. 939+98.81 Bk.=
940+04.03 Ah.
EQUATION
P 945+63.28
P 947+02.03
945
P 950+36.12
P 953+54.65
950
P 954+58.39
P 955+02.81
MOUN

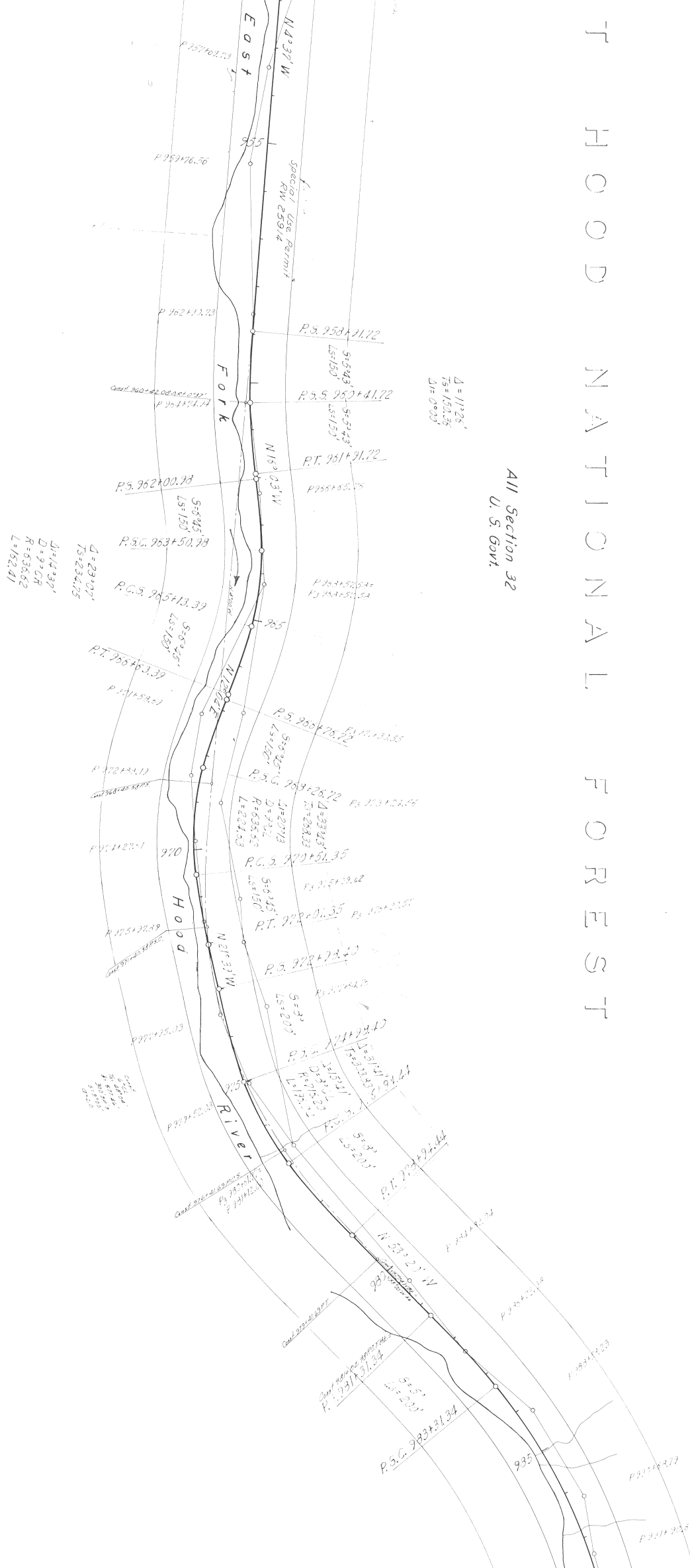
T HOOD NATIONAL FOREST
All Section 32
U. S. Govt.
East Fork Hood River
Special Use Permit RW 25914
N4°31'W
N16°03'W
N21°33'W
955
965
970
975
985
P.S. 958+91.72
P.S.S. 960+41.72
P.T. 961+91.72
P.S. 962+00.98
P.S.C. 963+50.98
P.C.S. 965+13.39
P.T. 966+63.39
P.S.C. 968+26.72
P.C.S. 972+51.35
P.T. 974+01.35
P.T. 979+94.44
P.S.C. 983+31.34
Ls=150'
Ls=200'

8B-9-20
T.1S, R.10E, W.M.

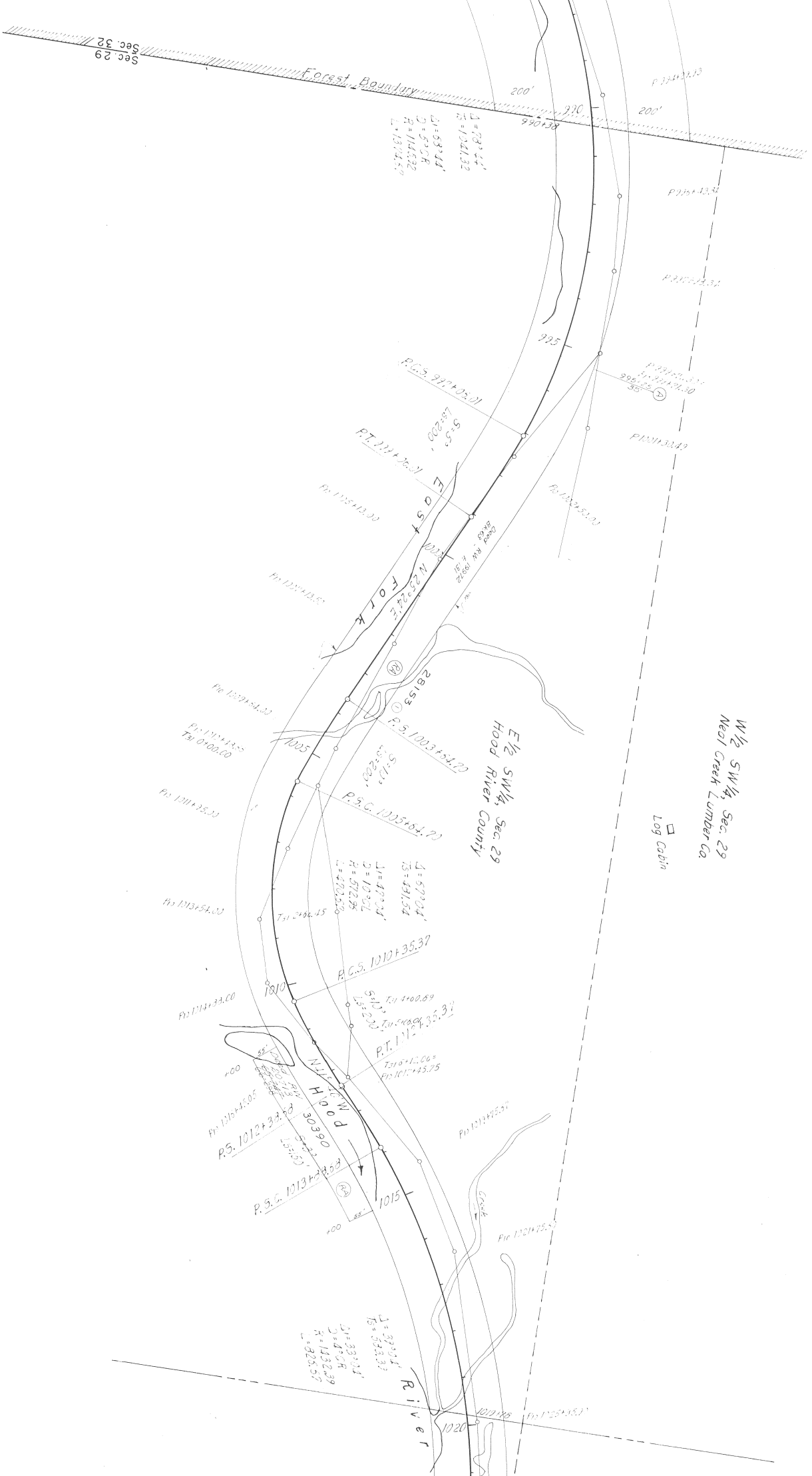
Sec. 29
Sec. 32
Forest Boundary
200'
200'
990
990+38
995
1005
1010
1015
1020
P.C.S. 997+05.01
P.T. 1001+
East Fork
N.25°24'E
P.S. 1003+54.20
P.S.C. 1005+64.20
P.C.S. 1010+35.37
P.T. 1011+35.37
P.S. 1012+33.50
P.S.C. 1013+23.68
Hood River
28153
30390
E½ SW¼, Sec. 29
Hood River County
W½ SW¼, Sec. 29
Neal Creek Lumber Co.
Log Cabin
Creek
River

T.1S., R.10E., W.M.

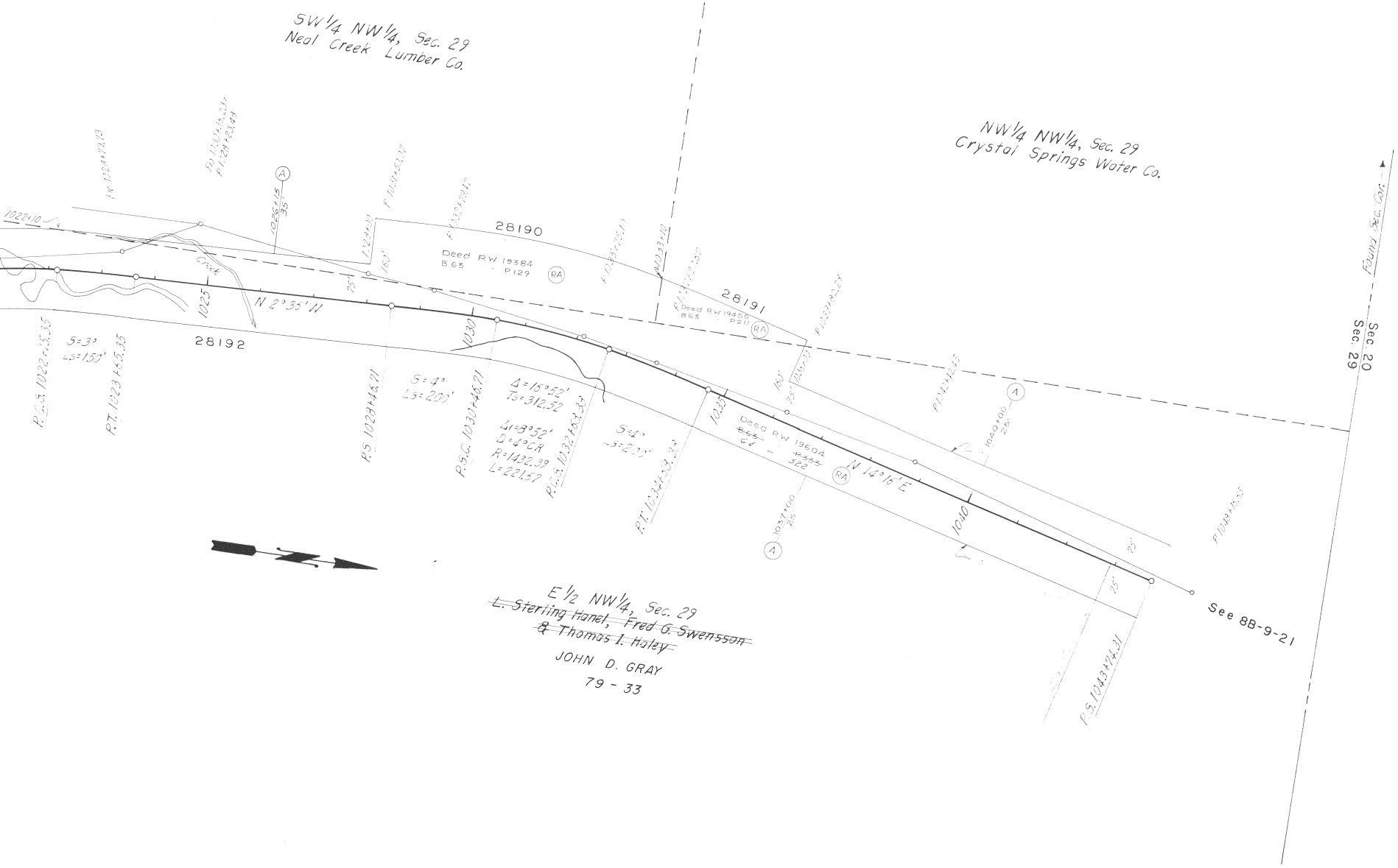
SW1/4 NW1/4, Sec. 29
Neal Creek Lumber Co.
NW1/4 NW1/4, Sec. 29
Crystal Springs Water Co.
E1/2 NW1/4, Sec. 29
~~L. Sterling Hanel, Fred G. Swensson~~
~~& Thomas I. Haley~~
JOHN D. GRAY
79 - 33
1022+10
P.C.S. 1022+15.35
S=3°
Ls=150'
P.T. 1023+65.35
1025
Creek
N 2°35'W
28192
1026+15
35'
A
75'
160'
1028+00
P.S. 1028+46.71
S=4°
Ls=200'
28190
Deed RW 19384
B.63 P.129
RA
1030
P.S.C. 1030+46.71
Δ=16°52'
Ts=312.52
Δ1=8°52'
D=4°CR
R=1432.39
L=221.57
P.C.S. 1032+63.33
S=4°
Ls=200'
P.T. 1034+63.33
28191
Deed RW 19455
B.63 P.211
1033+10
1035
Deed RW 19604
~~B.63~~ ~~P.333~~
64 - 522
N 14°16'E
1035+00
1037+00
25'
1040
1040+00
25'
75'
P.S. 1043+24.31
See 8B-9-21
Sec. 20
Sec. 29
Found Sec. Cor.

POLALLIE CR. - PARKDALE RD. SEC.
MAY 1958
DRG.NO. 8B-9-20

UNITED STATES DEPARTMENT OF COMMERCE
BUREAU OF PUBLIC ROADS
REGION NO. 8

RIGHT-OF-WAY PLAT
MT. HOOD LOOP HIGHWAY

OREGON FOREST HIGHWAY ROUTE 49
PROJECT NO. 49-B3, D
MT. HOOD NATIONAL FOREST
HOOD RIVER CO.
Scale: 1" = 100' J.F.M. May, 1958

POLALLIE CR. - PARKDALE RD. SEC. MT. HOOD HWY. LOCATED LINE SCALE: 1" = 100' PART 1 OF 2 PARTS 8B-9-20

33

D-N 035-58