OREGON STATE HIGHWAY DEPARTMENT

Constructed Line

Mt. Hood Loop Highway

Hood River-Forest Boundary Section

Hood River County

Sta. 0+00 to Sta 161+21.0=87+09.1 to Sta 112.
In Sections 31-30 & 19 T.1.S.R.10E.W.M.
Construction. begun April 20, 1922.
Scale 1"=100'. Const completed Aug 10, 1923.
C.C. Seeley, Res. Eng'r.

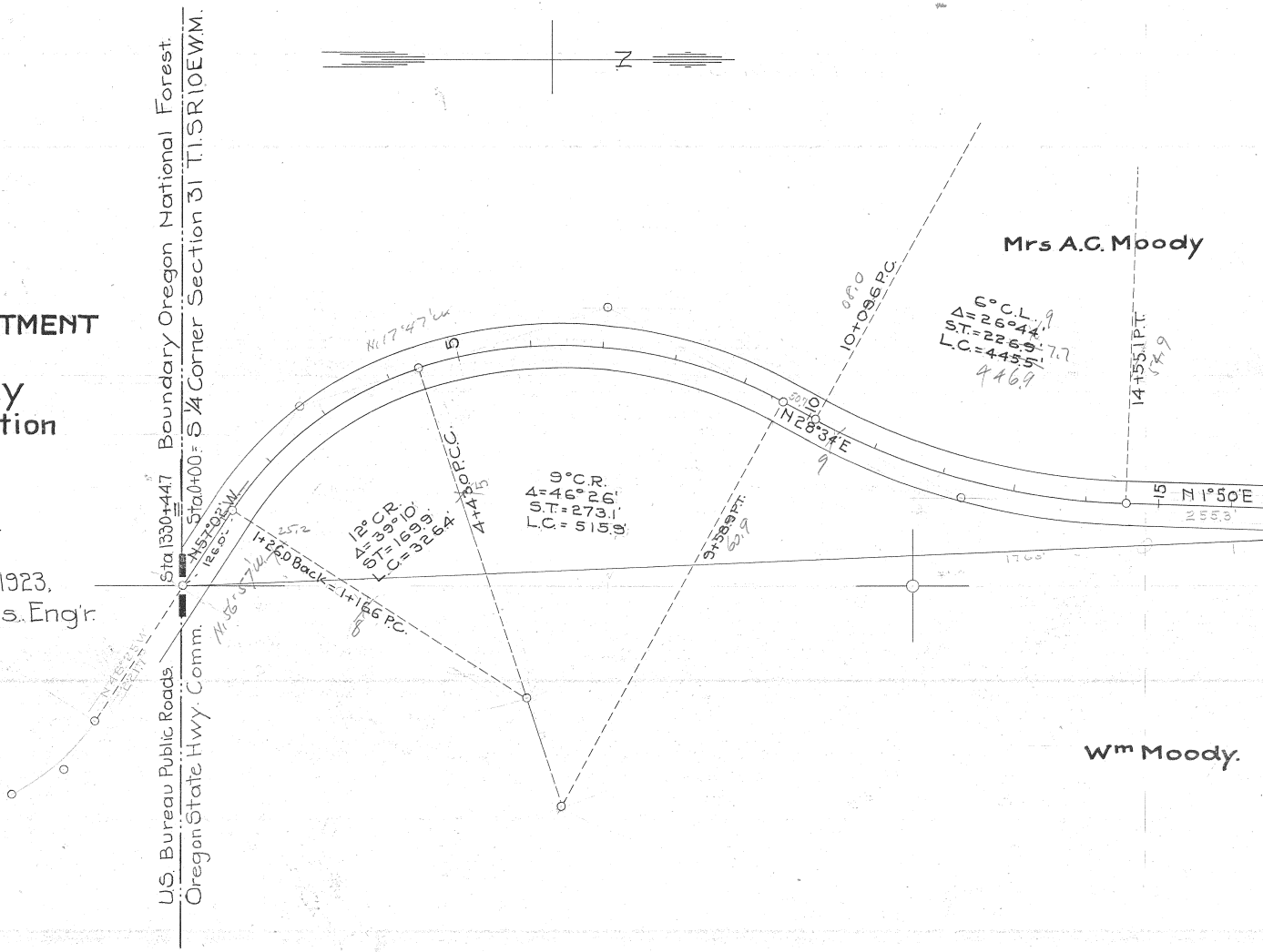

Boundary Oregon National Forest.
Sta 1330+44.7
Sta.0+00 = S 1/4 Corner Section 31 T.1.S.R.10E.W.M.
U.S. Bureau Public Roads.
Oregon State Hwy. Comm.
N
N.57°02'W.
126.0'
N.56°57'W.
25.2
1+26.0 Back = 1+16.6 P.C.
8
N.17°47'W.
12° C.R.
Δ=39°10'
S.T.=169.9
L.C.=326.4
4+43.0 P.C.C.
45
5
9° C.R.
Δ=46°26'
S.T.=273.1'
L.C.=515.9'
9+58.9 P.T.
60.9
10
N28°34'E
9
10+09.6 P.C.
08.0
6° C.L.
Δ=26°44'
S.T.=226.9'
L.C.=445.5'
446.9
14+55.1 P.T.
54.9
15
N 1°50'E
255.3'
Mrs A.C. Moody
Wm Moody.

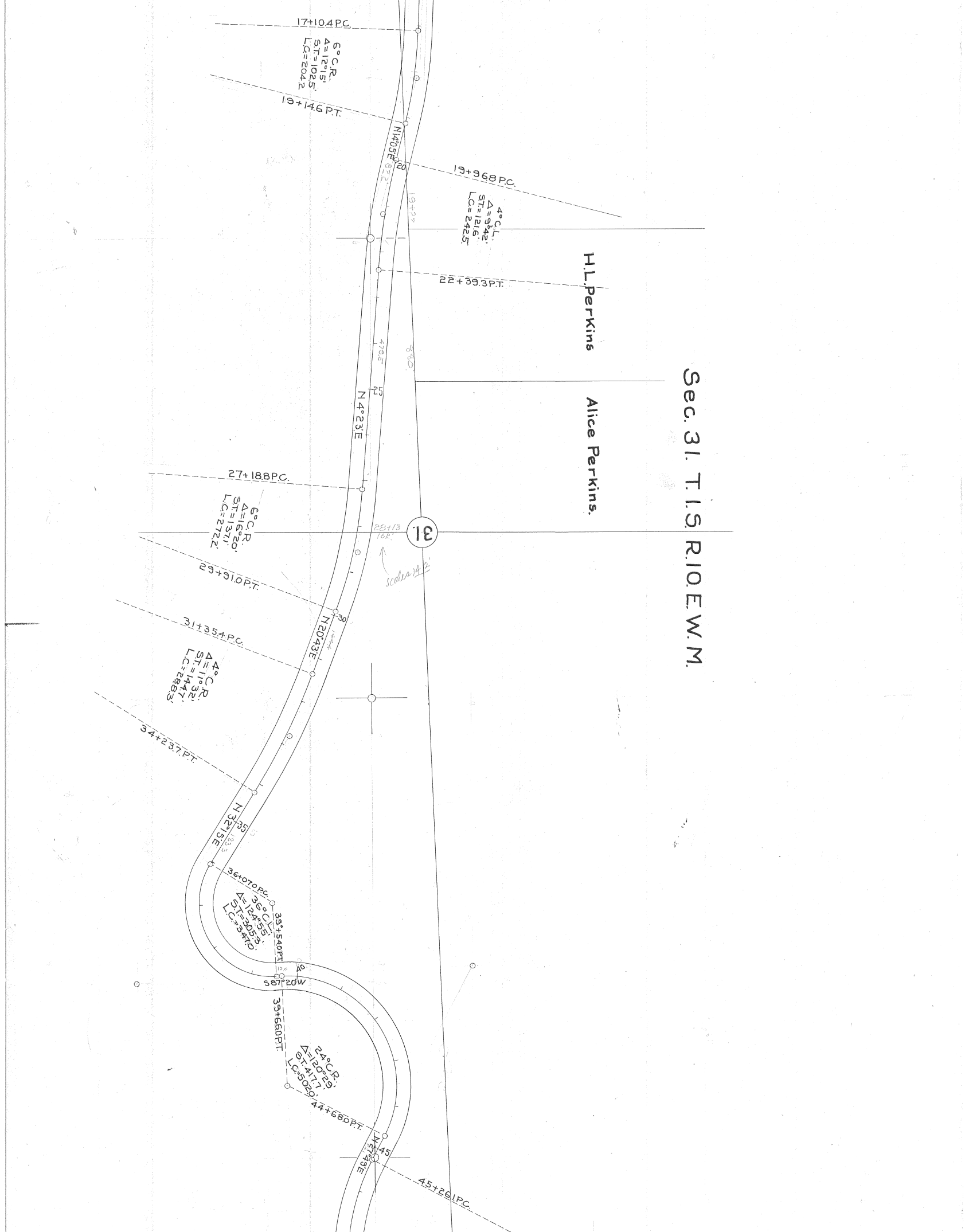
Sec. 31. T.1.S. R.10.E.W.M.
H.L. Perkins
Alice Perkins
17+10.4 P.C.
6° C.R. Δ=12°15' S.T.=102.5' L.C.=204.2
19+14.6 P.T.
N14°05'E
20
19+96.8 P.C.
4° C.L. Δ=9°42' S.T.=121.6' L.C.=242.5'
22+39.3 P.T.
N4°23'E
25
27+18.8 P.C.
6° C.R. Δ=16°20' S.T.=137.1' L.C.=272.2'
31
28+13
162'
scales 142'
29+91.0 P.T.
30
N20°43'E
31+35.4 P.C.
4° C.R. Δ=11°32' S.T.=144.7' L.C.=288.3'
34+23.7 P.T.
N32°15'E
35
36+07.0 P.C.
36° C.L. Δ=124°55' S.T.=305.3' L.C.=347.0
39+54.0 P.T.
40
S87°20'W
39+66.0 P.T.
24° C.R. Δ=120°29' S.T.=417.7 L.C.=502.0'
44+68.0 P.T.
N27°49'E
45
45+26.1 P.C.

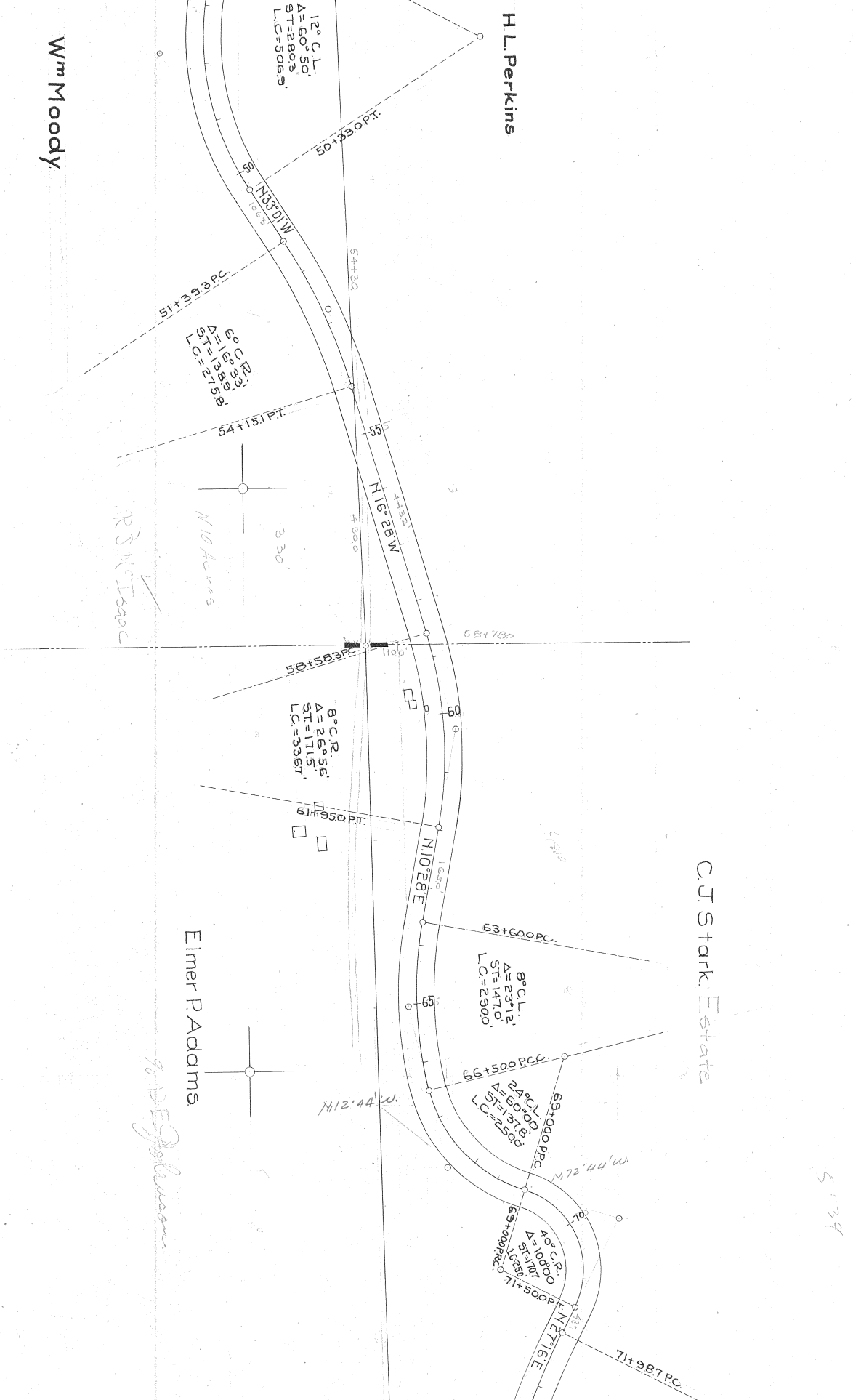
H.L.Perkins
Wm Moody
12° C.L.
Δ=60°50'
ST=280.3'
L.C.=506.9'
50+33.0 P.T.
50
N33°01'W
106.3
51+39.3 P.C.
54+30
6° C.R.
Δ=16°33'
S.T.=138.9'
L.C.=275.8'
54+15.1 P.T.
55
N.16°28'W
443.2
430
330'
R J McIsaac
58+78.0
58+58.3 P.C.
110.0
8° C.R.
Δ=26°56'
S.T.=171.5'
L.C.=336.7
60
61+95.0 P.T.
N.10°28'E
165.0'
C.J. Stark Estate
63+60.0 P.C.
8° C.L.
Δ=23°12'
ST=147.0'
L.C.=290.0'
65
Elmer P. Adams
66+50.0 P.C.C.
24° C.L.
Δ=60°00'
ST=137.8'
L.C.=250.0'
69+00.0 P.P.C.
N.12°44'W.
N.72°44'W.
70
40° C.R.
Δ=100°00'
ST=170.7
L.C.=250.
69+00.0 P.R.C.
71+50.0 P.T.
N27°16'E
48.7
71+98.7 P.C.

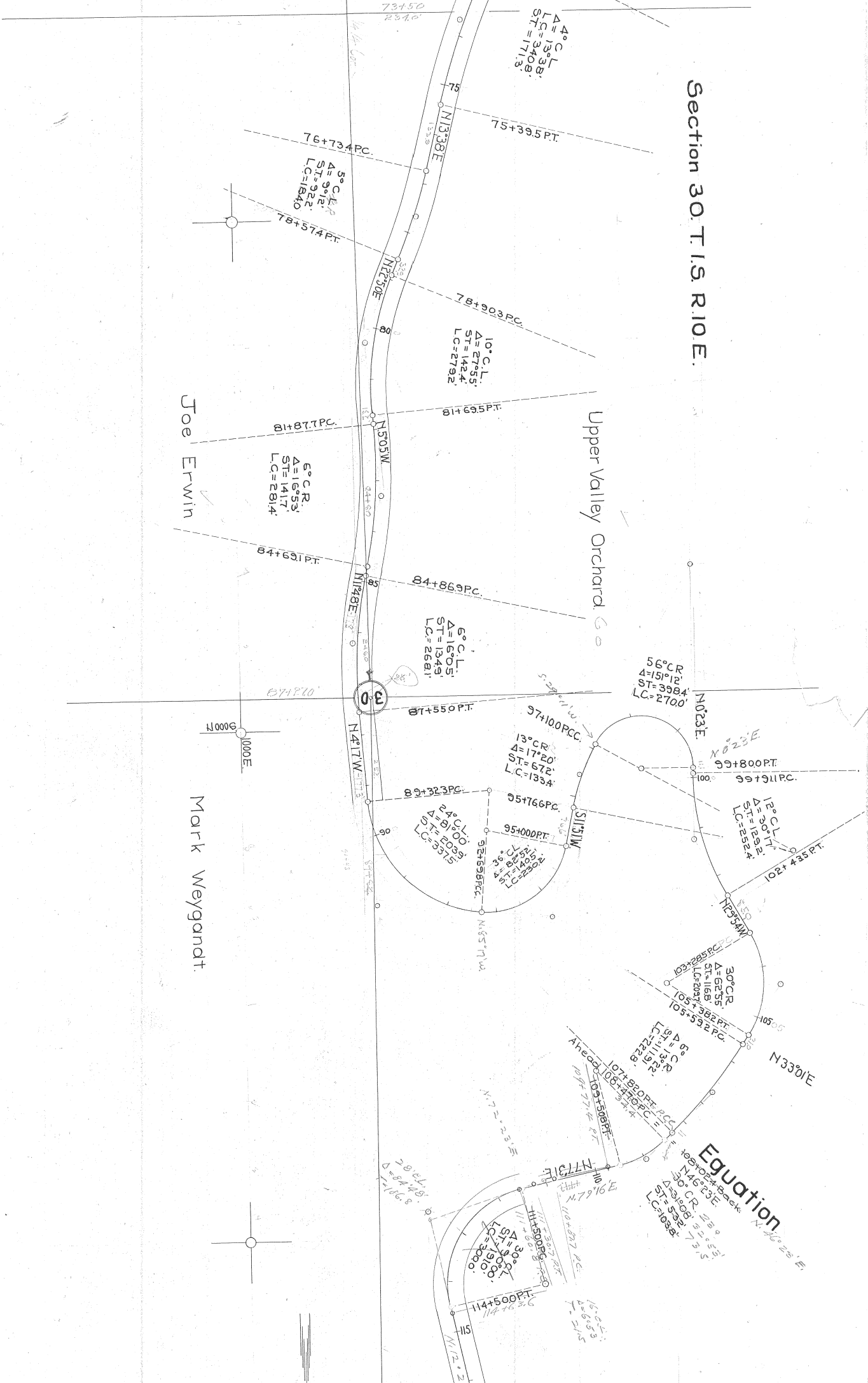
Section 30. T.1.S. R.10 E.
Upper Valley Orchard Co
Joe Erwin
Mark Weygandt
73+50
4°C.L.
Δ=13°38'
L.C.=340.8'
S.T.=171.3
75
N13°38'E
75+39.5 P.T.
76+73.4 P.C.
5°C.L.
Δ=9°12'
S.T.=92.2'
L.C.=184.0
78+57.4 P.T.
N2°50'E
78+90.3 P.C.
10°C.L.
Δ=27°55'
S.T.=142.4'
L.C.=279.2'
80
81+69.5 P.T.
81+87.7 P.C.
N5°05'W
6°C.R.
Δ=16°53'
ST=141.7
L.C.=281.4'
84+69.1 P.T.
84+86.9 P.C.
85
N11°48'E
6°C.L.
Δ=16°05'
ST=134.9'
L.C.=268.1'
87+87.0
30
87+55.0 P.T.
900N
1000E
N4°17'W
89+32.3 P.C.
24°C.L.
Δ=81°00'
T=203.9'
L.C.=337.5'
92+69.8 P.C.C.
90
95+76.6 P.C.
95+00.0 P.T.
36°C.L.
Δ=82°52'
S.T.=140.5'
L.C.=230.2'
S11°51'W
97+10.0 P.C.C.
13°C.R.
Δ=17°20'
S.T.=67.2'
L.C.=133.4'
56°C.R.
Δ=151°12'
ST=398.4'
L.C.=270.0'
N0°23'E
99+80.0 P.T.
99+91.1 P.C.
100
12°C.L.
Δ=30°17'
S.T.=129.2'
L.C.=252.4'
102+43.5 P.T.
N12°54'W
103+28.5 P.C.
30°C.R.
Δ=62°55'
S.T.=116.8'
L.C.=209.7'
105+38.2 P.T.
105+59.2 P.C.
105
N33°01'E
6°C.R.
Δ=13°22'
S.T.=111.9'
L.C.=222.8'
107+82.0 P.T.-P.C.C.
108+47.0 P.C.
Ahead
109+50.8 P.T.
N77°31'E
Equation
108+02.4 Back
N46°23'E
30°C.R.
Δ=31°08'
S.T.=53.2'
L.C.=103.8'
N.79°16'E
110
111+50.0 P.C.
30°C.L.
Δ=90°00'
S.T.=191.0'
L.C.=300.0'
114+50.0 P.T.
115
N12°2

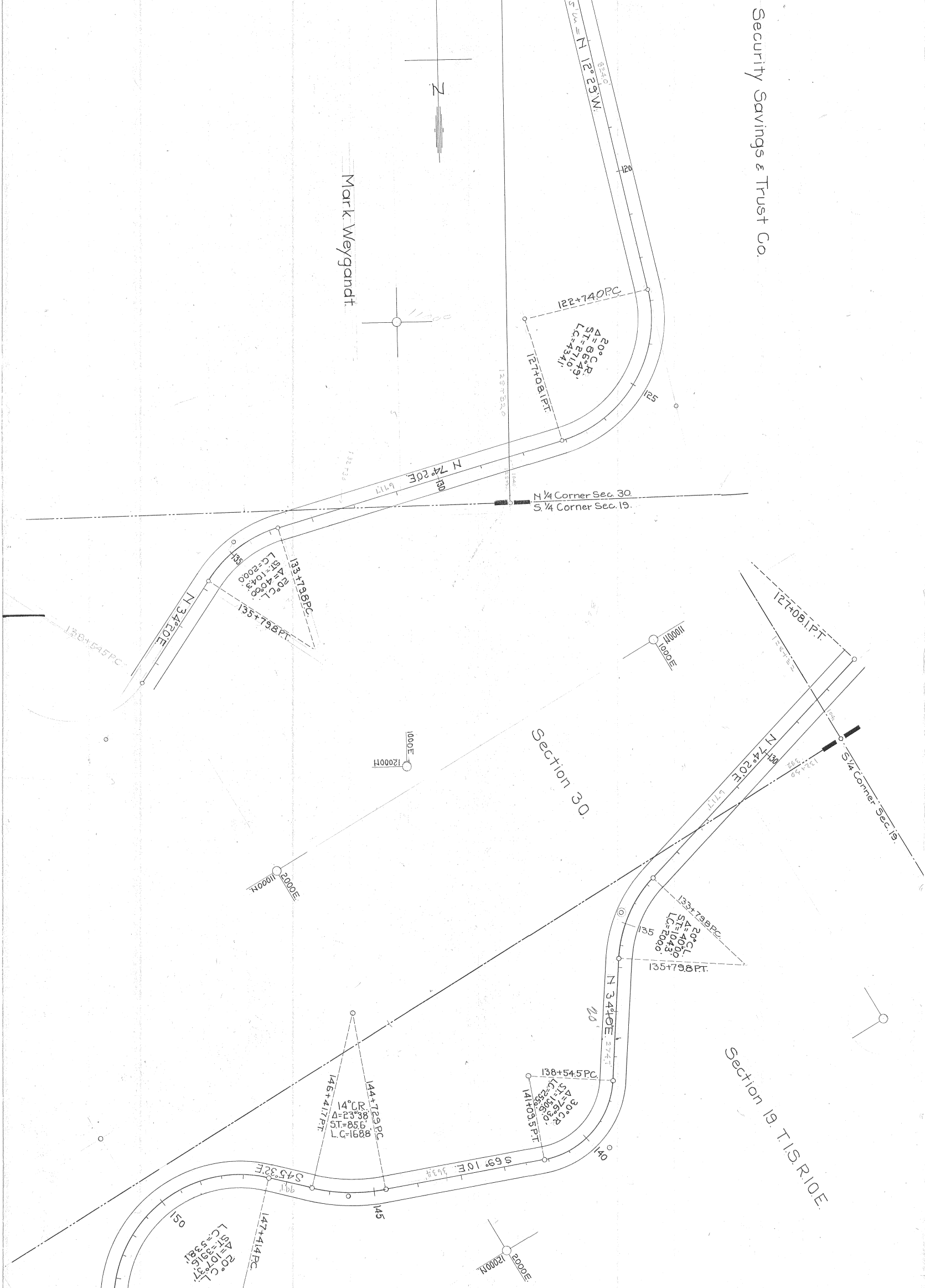
Security Savings & Trust Co.
Mark Weygandt
N
N 12°29'W.
120
122+74.0 P.C.
20° C.R.
Δ=86°49'
S.T.=271.0
L.C.=434.1
127+08.1 P.T.
125
N 74°20'E.
130
N ¼ Corner Sec. 30.
S. ¼ Corner Sec. 19.
133+79.8 P.C.
20° C.L.
Δ=40°00'
S.T.=104.3
L.C.=200.0
135+79.8 P.T.
135
N 34°20'E.
138+54.5 P.C.
11000N
1000E
12000N
1000E
11000N
2000E
Section 30.
127+08.1 P.T.
N 74°20'E.
130
S ¼ Corner Sec. 19.
133+79.8 P.C.
20° C.L.
Δ=40°00'
S.T.=104.3
L.C.=200.0
135+79.8 P.T.
135
N 34°20'E.
138+54.5 P.C.
30° C.R.
Δ=76°30'
S.T.=150.6
L.C.=255.0
141+09.5 P.T.
140
S 69°10'E.
144+72.9 P.C.
14° C.R.
Δ=23°38'
S.T.=85.6
L.C.=168.8
146+41.7 P.T.
145
S 45°32'E.
147+41.4 P.C.
20° C.L.
Δ=107°37'
S.T.=391.6
L.C.=538.1
150
12000N
2000E
Section 19. T.1.S.R.10.E.

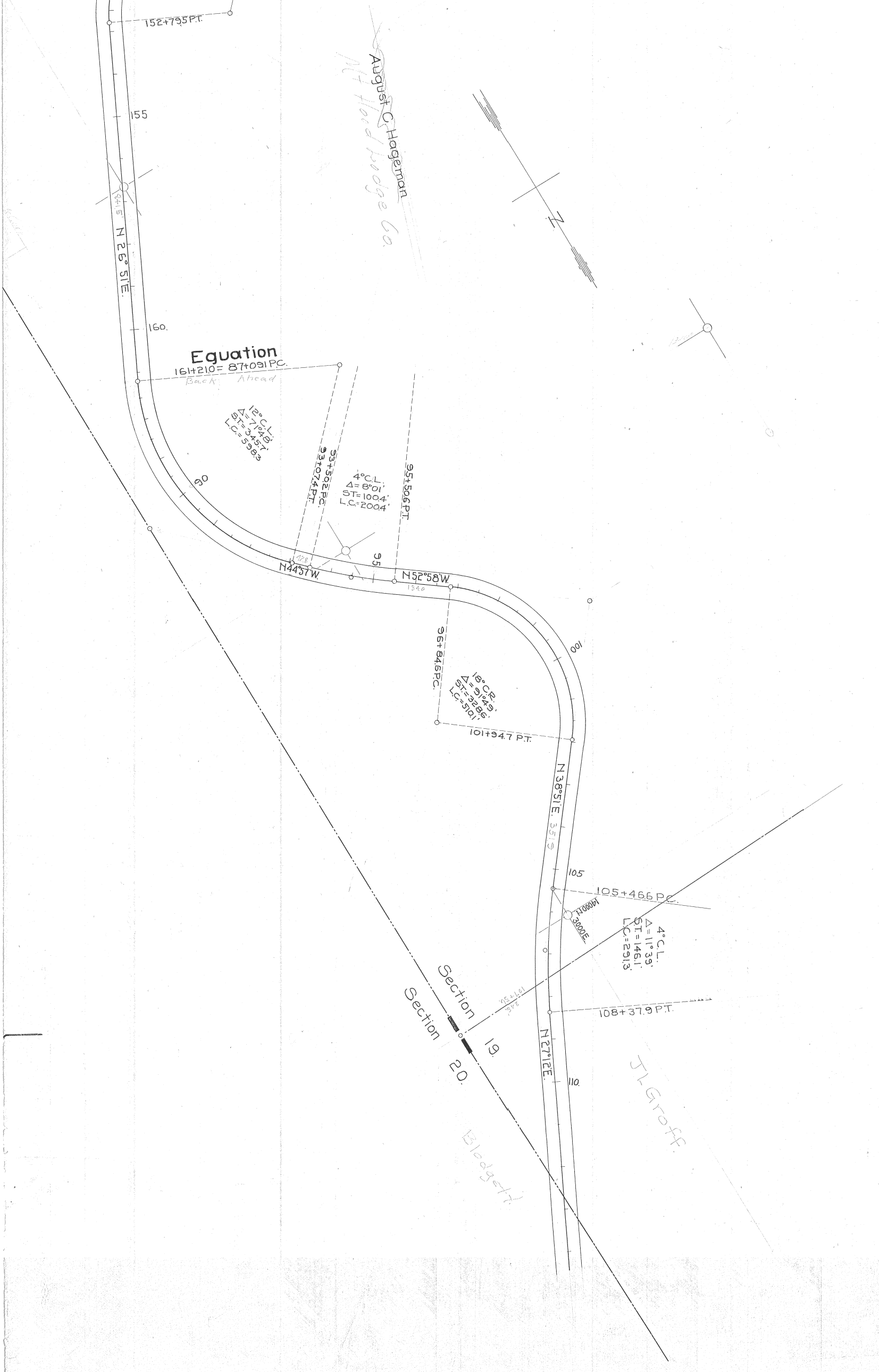
152+79.5 P.T.
155
N 26° 51' E.
August C. Hageman
Mt Hood Lodge Co.
N
160.
Equation
161+21.0 = 87+09.1 P.C.
Back
Ahead
12° C.L.
Δ = 71°48'
S.T. = 345.7'
L.C. = 598.3
90
93+50.2 P.C.
93+07.4 P.T.
4° C.L.
Δ = 8°01'
ST = 100.4'
L.C. = 200.4'
95+50.6 P.T.
95
N 44°57' W.
42.8
N 52°58' W.
134.0
100
96+84.6 P.C.
18° C.R.
Δ = 91°49'
S.T. = 328.6'
L.C. = 510.1'
101+94.7 P.T.
N 38°51' E. 351.9
105
105+46.6 P.C.
1400 N
300 E
4° C.L.
Δ = 11°39'
S.T. = 146.1'
L.C. = 291.3'
107+56.
24.6
108+37.9 P.T.
Section 19.
Section 20.
N 27°12' E.
110.
J L Groff
Blodgett