OREGON STATE HIGHWAY DEPARTMENT

Located Line

INDIAN CREEK (HOOD RIVER) SECTION

HOOD RIVER HIGHWAY

HOOD RIVER COUNTY

Scale: I inch = 50 feet

Traced by M.L.J. July, 1966

TRUE BEARINGS

DRG. NO. 8B-36-13

Survay Complated Dec, 1968
Sat Pin Indicates- Sat 5/8"x30" Capped Iron Pin & Guard Post

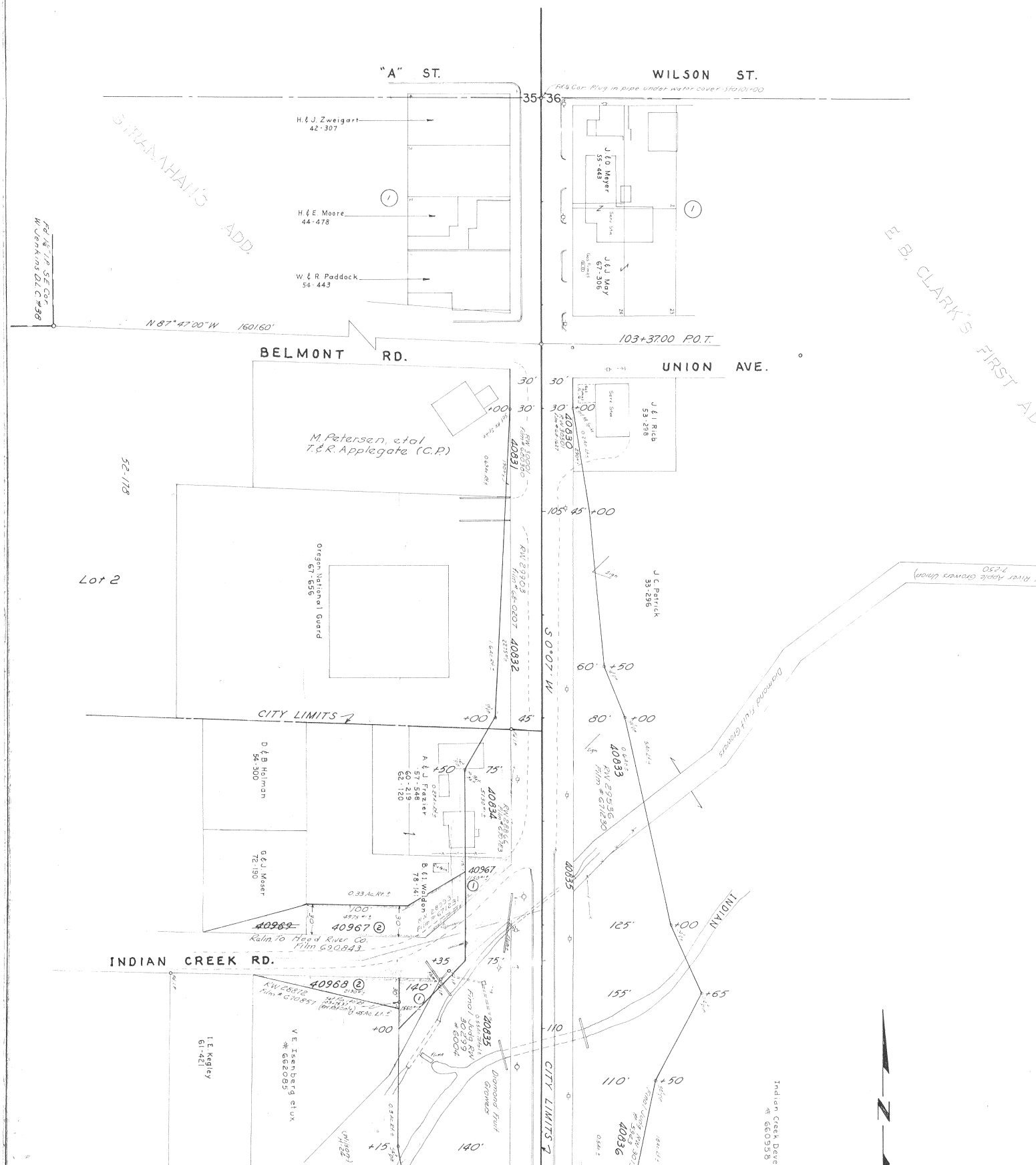
"A" ST.
WILSON ST.
35 36
Fd ¾ Cor. Plug in pipe under water cover - Sta 101+00
H. & J. Zweigart 42-307
H. & E. Moore 44-478
W. & R. Paddock 54-443
STRANAHAN'S ADD.
Fd ¾" I.P. S.E. Cor. W. Jenkins D.L.C. #38
J. & O. Meyer 55-443
J. & J. May 67-306
E. B. CLARK'S FIRST ADD.
N 87°47'00"W 1601.60'
103+37.00 P.O.T.
BELMONT RD.
UNION AVE.
M. Petersen, et al
T. & R. Applegate (C.P.)
J. & I. Rich 53-298
40830
40831
52-178
Lot 2
Oregon National Guard 67-656
R/W 29903 Film # 680207
40832
105
S 0°07' W
J. C. Patrick 33-296
(Hood River Apple Growers Union) 7-250
Diamond Fruit Growers
CITY LIMITS
D. & B. Holman 54-300
A. & J. Frazier 57-548 60-219 62-120
40834
RW 28866 Film # 670783
40833
RW 29536 Film # 671230
G. & J. Moser 72-190
B. & I. Waldon 78-141
40967
0.33 Ac. Rt.
100'
~~40969~~
40967 ②
RW 28993 Film # 671231
Relin. To Hood River Co. Film 620843
INDIAN CREEK RD.
INDIAN
40835
40968 ②
RW 28872 Film # 670857
Set Pin (40' Rt. 109+75.37) (RW Ref. Only)
0.45 Ac. Lt.
1560
140'
Final Judg RW 30299 # 6004
40835
Diamond Fruit Growers
110
CITY LIMITS
I. E. Kegley 61-421
V. E. Isenberg et ux # 662085
(Wilson) H-24
Final Judg RW # 5943
40836
Indian Creek Deve # 660958
30' 30' 45' 60' 80' 75' 45' 125' 155' 110' 140' 75' 30'
+00 +50 +35 +15 +65

T. 3 N., R. 10 E. W.M.

DRG. NO. 8B-36-13

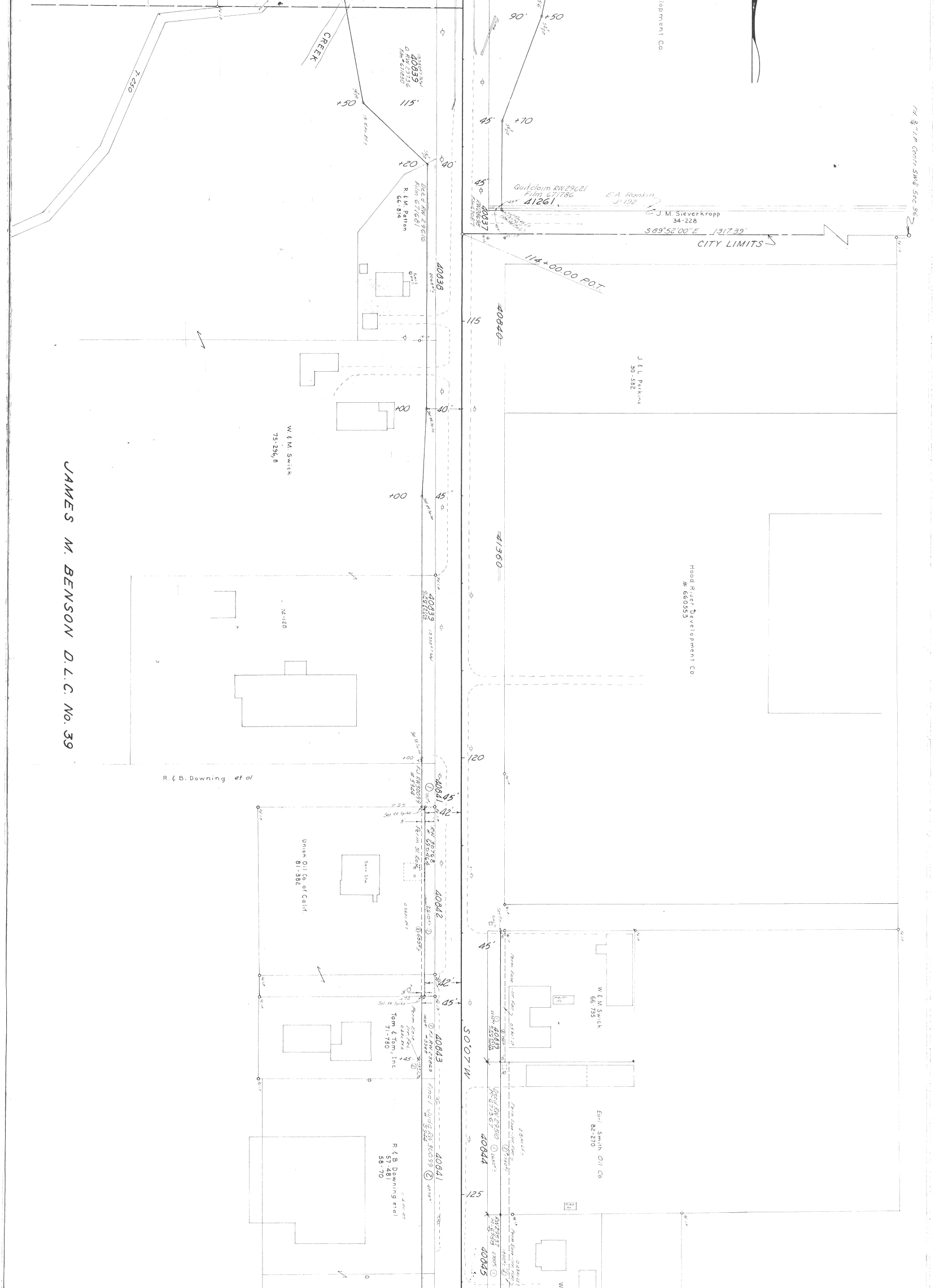
JAMES M. BENSON D.L.C. No. 39
CREEK
7.050
40839
D. RW 29736
Film 671830
115'
+50
90'
+50
45'
+70
+20
40'
45'
Ded. RW 29616
Film 671681
R. & M. Patton
66-814
40837
RW 28698
Film 670817
Quitclaim RW 29621
Film 671786
41261
E.A. Rankin
J-192
J. M. Sieverkropp
34-228
S 89°52'00" E 1317.39'
CITY LIMITS
Fd. 3/4" I.P. Centr SW1/4 Sec. 36
lopment Co.
114+00.00 P.O.T.
40838
115
40840
J & L Perkins
30-582
W. & M. Swick
75-296, 8
+00
40'
+00
45'
41360
Hood River Development Co.
# 660553
76-128
40839
120
R. & B. Downing et al
+00
FJ RW 30099
# 5944
40841
45'
+55
Set RR Spike
42'
RW 30768
# 690464
Perm. Sl. Ease.
Union Oil Co. of Calif.
81-382
Serv. Sta.
40842
42'
Set RR Spike
45'
Perm. Ease. Irr. Fac.
Tom & Tom, Inc.
71-780
+45
40843
FJ RW 29669
# 5908
Final Judg. RW 30099 # 5944
40841
S 0°07' W
45'
40839
Perm. Ease. Irr. Fac.
W. & M. Swick
66-735
Ded. RW 29510
M-671367
40844
Perm. Ease. Irr. Fac.
Earl Smith Oil Co.
82-270
R. & B. Downing et al
57-481
58-70
125
RW 29537
M-671578
40845
Perm. Ease. Irr. Fac.

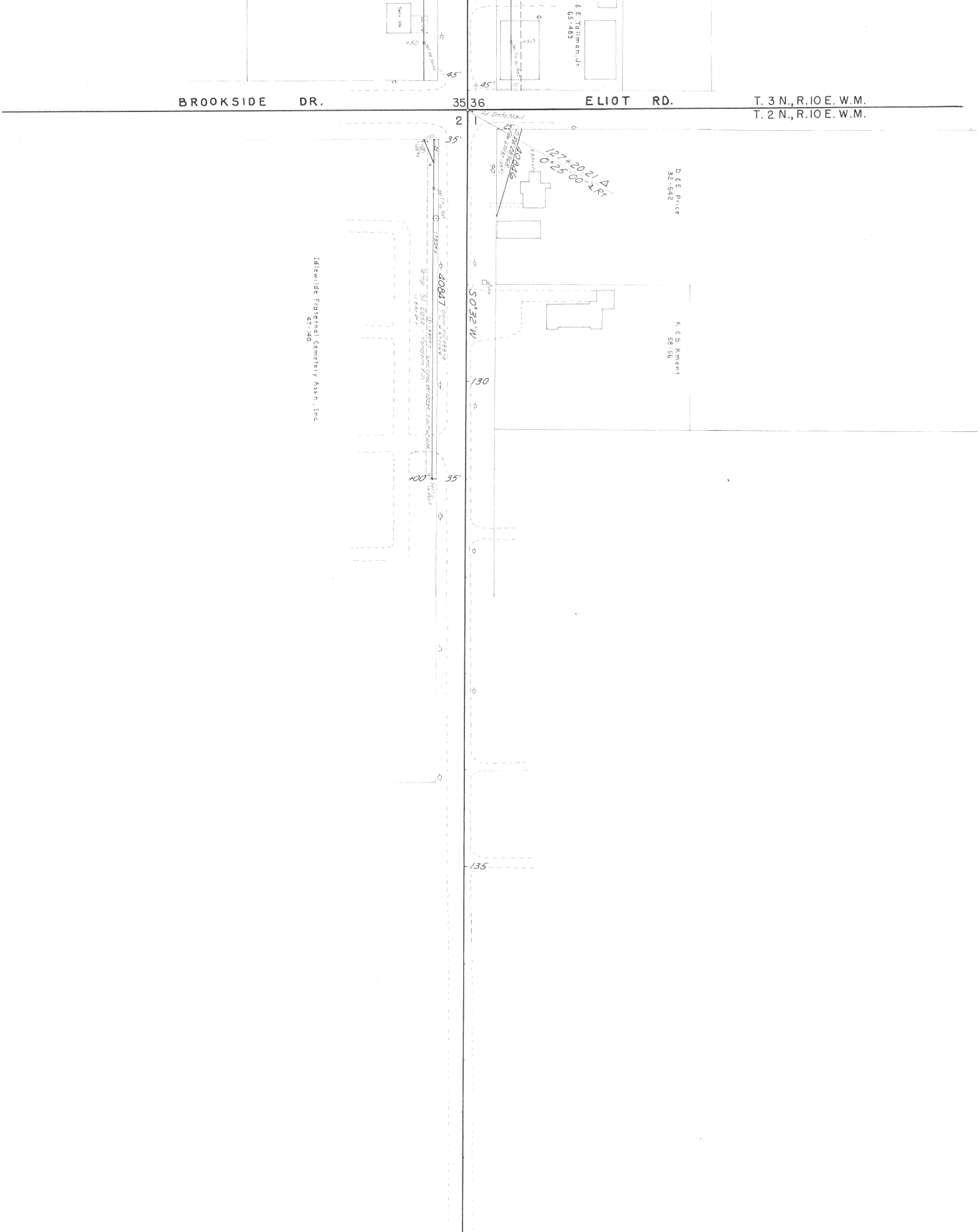

BROOKSIDE DR.
ELIOT RD.
T. 3 N., R.10 E. W.M.
T. 2 N., R.10 E. W.M.
35
36
2
1
Serv. Sta.
E. Tallman, Jr.
65-483
+50
+50
45'
45'
Fd. Dots Nail
25'
35'
10
D.R/W 28968
40846
127+20.21 Δ
0°25'00" Rt.
90
D. & E. Price
32-542
1750±
Temp. Sl. Esmt. - Random Fill
40847
S0°32'W
K. & S. Kment
58-56
Idlewilde Fraternal Cemetery Ass'n., Inc.
47-140
130
+00
35'
135


140
145
150
S0°32'W
2
1

INDIAN CREEK (HOOD RIVER) SECTION
HOOD RIVER HIGHWAY
HOOD RIVER COUNTY
SCALE: 1" = 50'
AUGUST, 1966
DRG. NO. 8B-36-13