INDIAN CREEK (HOOD RIVER) SECTION   HOOD RIVER HIGHWAY   LOCATED LINE   SCALE: 1"=50'   DRG. NO. 8B-36-1

Hwy 281 1966
wilson st → Eliot Rd.

OREGON STATE HIGHWAY DEPARTMENT

Located Line

INDIAN CREEK (HOOD RIVER) SECTION

HOOD RIVER HIGHWAY

HOOD RIVER COUNTY

Scale: 1 inch = 50 feet

Traced by M.L.J.   July, 1966

TRUE BEARINGS

DRG. NO. 8B-36-13

Survey Completed Dec., 1968
Set Pin Indicates- Set 5/8"x30" Capped Iron Pin & Guard Post

REGISTERED PROFESSIONAL ENGINEER
4360
OREGON
OCT 15, 1956
J. F. PUTNAM

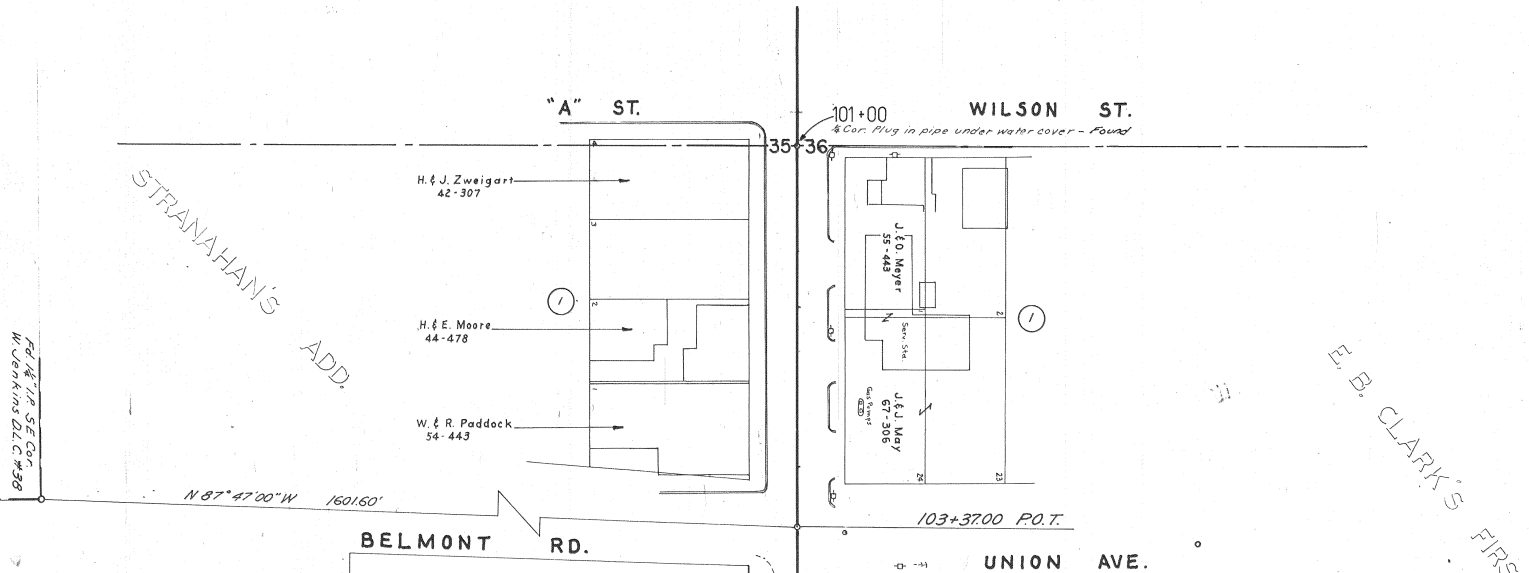
"A" ST.
WILSON ST.
101+00
¼ Cor. Plug in pipe under water cover – Found
35
36
STRANAHAN'S ADD.
H. & J. Zweigart
42-307
H. & E. Moore
44-478
W. & R. Paddock
54-443
①
J. & O. Meyer
55-443
Serv. Sta.
Gas Pumps
J. & J. May
67-306
2
23
24
①
Fd. 1¼" I.P. SE Cor.
W. Jenkins D.L.C. #38
N 87° 47' 00" W
1601.60'
103+37.00 P.O.T.
BELMONT RD.
UNION AVE.
E. B. CLARK'S FIRS

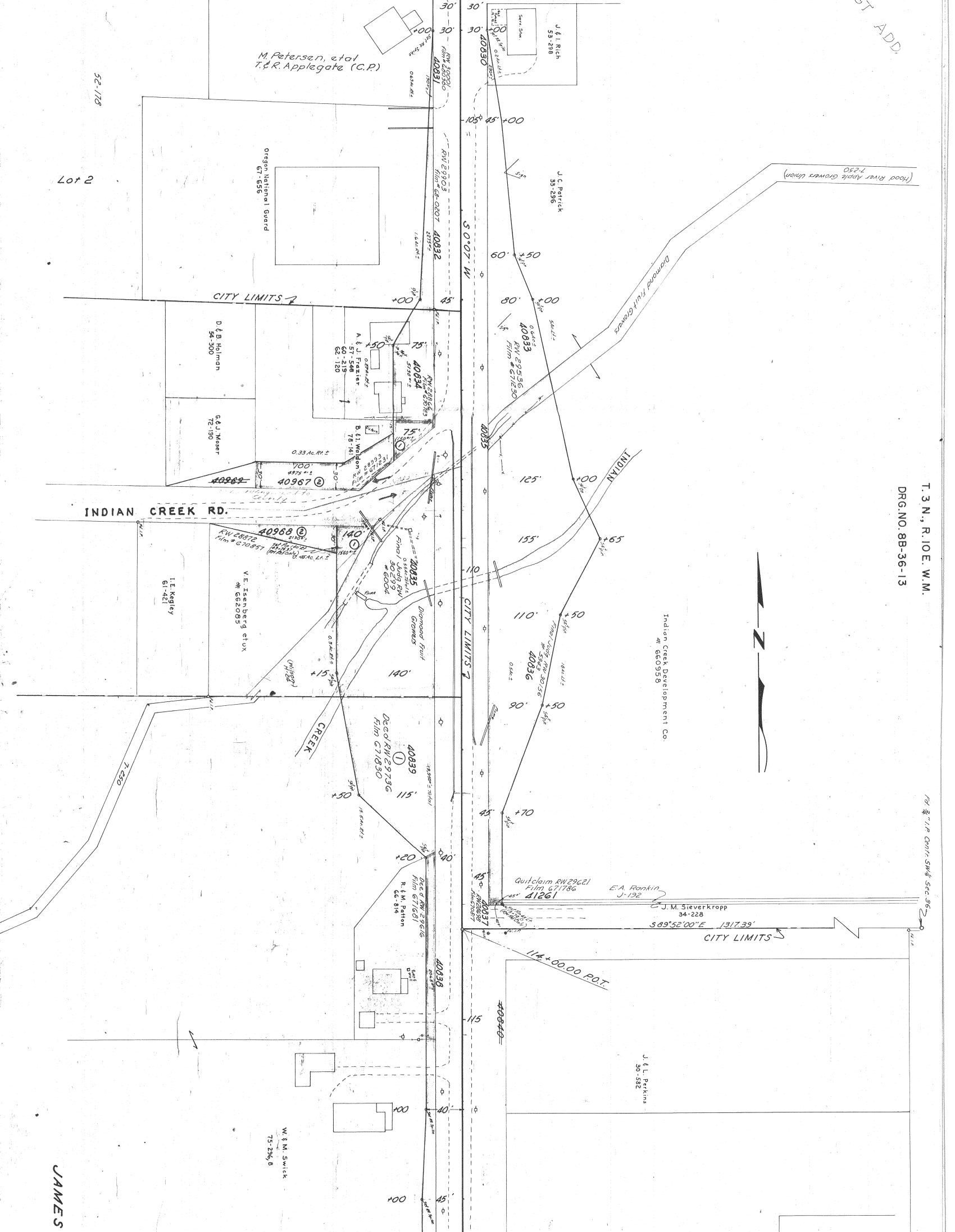
T.3 N., R.10E. W.M.
DRG. NO. 8B-36-13
INDIAN CREEK RD.
CITY LIMITS
S 0°07' W
M. Petersen, etal
T.&R. Applegate (C.P.)
J.&I. Rich 53-298
J.C. Patrick 33-296
Oregon National Guard 67-656
Lot 2
52-178
D.&B. Holman 54-300
G.&J. Moser 72-190
A.&J. Frazier 57-548 60-219 62-120
B.&I. Waldon 78-141
I.E. Kegley 61-421
V.E. Isenberg et ux # 662085
Indian Creek Development Co. # 660958
Diamond Fruit Growers
(Hood River Apple Growers Union) 7-250
J.M. Sieverkropp 34-228
E.A. Rankin J-192
R.&M. Patton 66-814
J.&L. Perkins 30-582
W.&M. Swick 75-296,8
40830
40831
40832
40833 RW 29536 Film # G71230
40834 RW 28866 Film # G70783
40835
40835 Final Judg RW 30299 # 6004
40836 Final Judg RW 30156 # 5965
40837
40838 Deed RW 29616 Film G71681
40839 Deed RW 29736 Film G71830 ①
~~40840~~
40967 ②
~~40969~~
40968 ② RW 28872 Film # G70857
41261 Quitclaim RW 29621 Film 671786
RW 29903 Film # 68-0207
RW 29030
INDIAN CREEK
S 89°52'00"E 1317.39'
114+00.00 P.O.T.
Fd 3/4" I.P. Centr. SW 1/4 Sec. 36
105
110
115
7-250
(H/100) 4-121
Flume
Sign
JAMES
ADD.

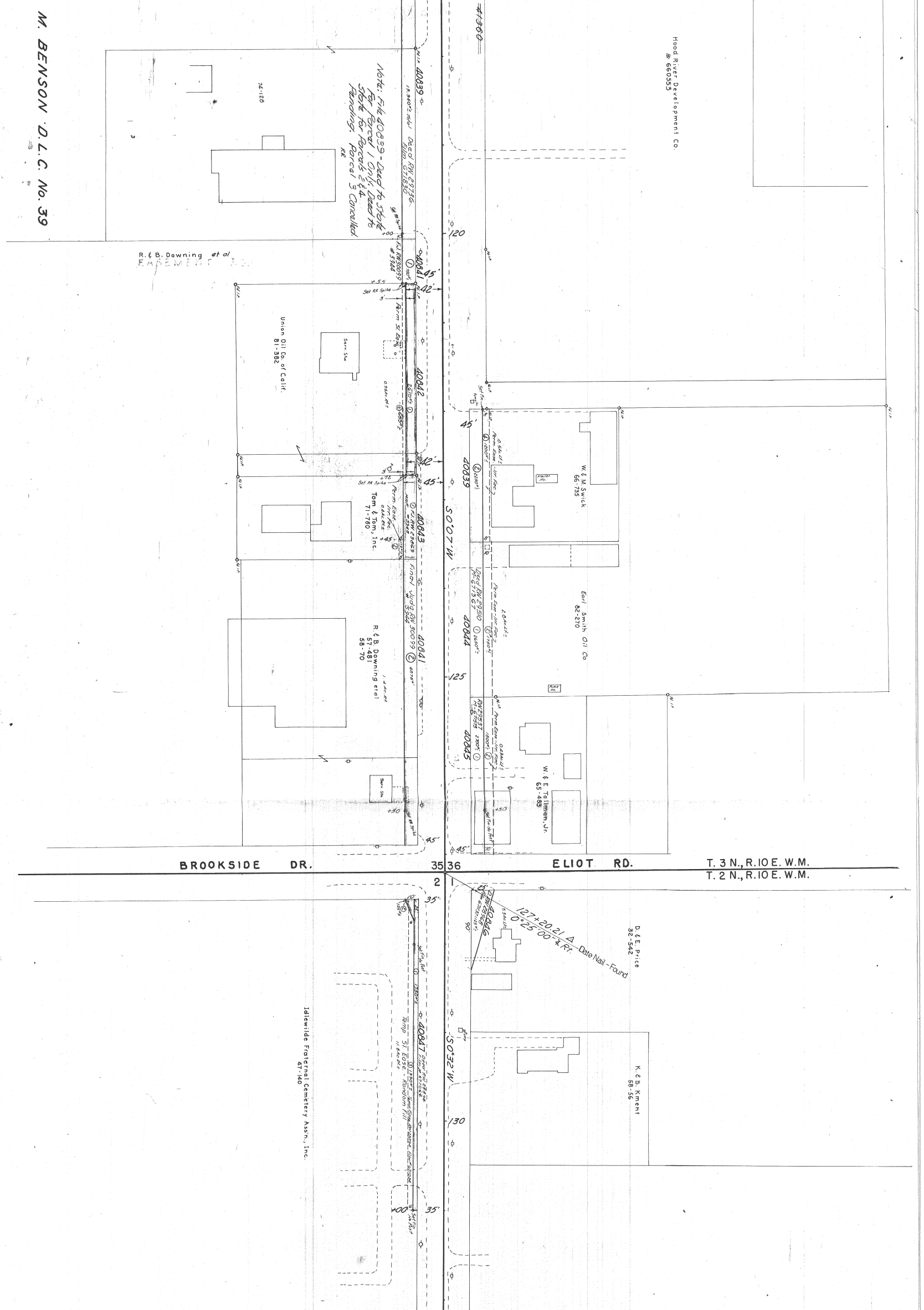
M. BENSON D.L.C. No. 39
Note: File 40839 - Deed to State for Parcel 1 Only. Deed to State for Parcels 2 & 4 Pending. Parcel 3 Cancelled.
RR
40839
19,960'± Total
Deed RW 29736
Film G71830
74-128
Hood River Development Co.
# 660553
R. & B. Downing et al
EASEMENT
40841
F.J. RW 30099
# 5944
Set RR Spike
Perm. Sl. Ease.
Union Oil Co. of Calif.
81-382
Serv. Sta.
40842
Tom & Tom, Inc.
71-780
Perm. Ease. Irr. Fac.
40843
F.J. RW 29069
# 5905
Final Judg. RW 30099
# 3944
40841
R. & B. Downing et al
57-481
58-70
Serv. Sta.
+50
45'
42'
S 0°07' W
S 0°32' W
120
125
130
41360
40839
Perm. Ease. - Irr. Fac.
W. & M. Swick
66-735
Trailer Ho.
40844
Deed RW 29510
M-671367
Perm. Ease. - Irr. Fac.
Earl Smith Oil Co.
82-270
Pump Ho.
40845
RW 29537
M-671573
Perm. Ease. - Irr. Fac.
W. & E. Tallman, Jr.
65-483
Set Pin - No Post
BROOKSIDE DR.
ELIOT RD.
35
36
2
1
T. 3 N., R. 10 E. W.M.
T. 2 N., R. 10 E. W.M.
40846
D. RW 28968
Film 671113
127+20.21 Δ
0°25'00" ∡ Rt.
Date Nail - Found
D. & E. Price
32-542
Idlewilde Fraternal Cemetery Ass'n., Inc.
47-140
40847
Deed RW 28808
Film # 671064
Temp. Sl. Ease. - Random Fill
Set Pin, No Post
K. & B. Kment
58-56
35'
+00



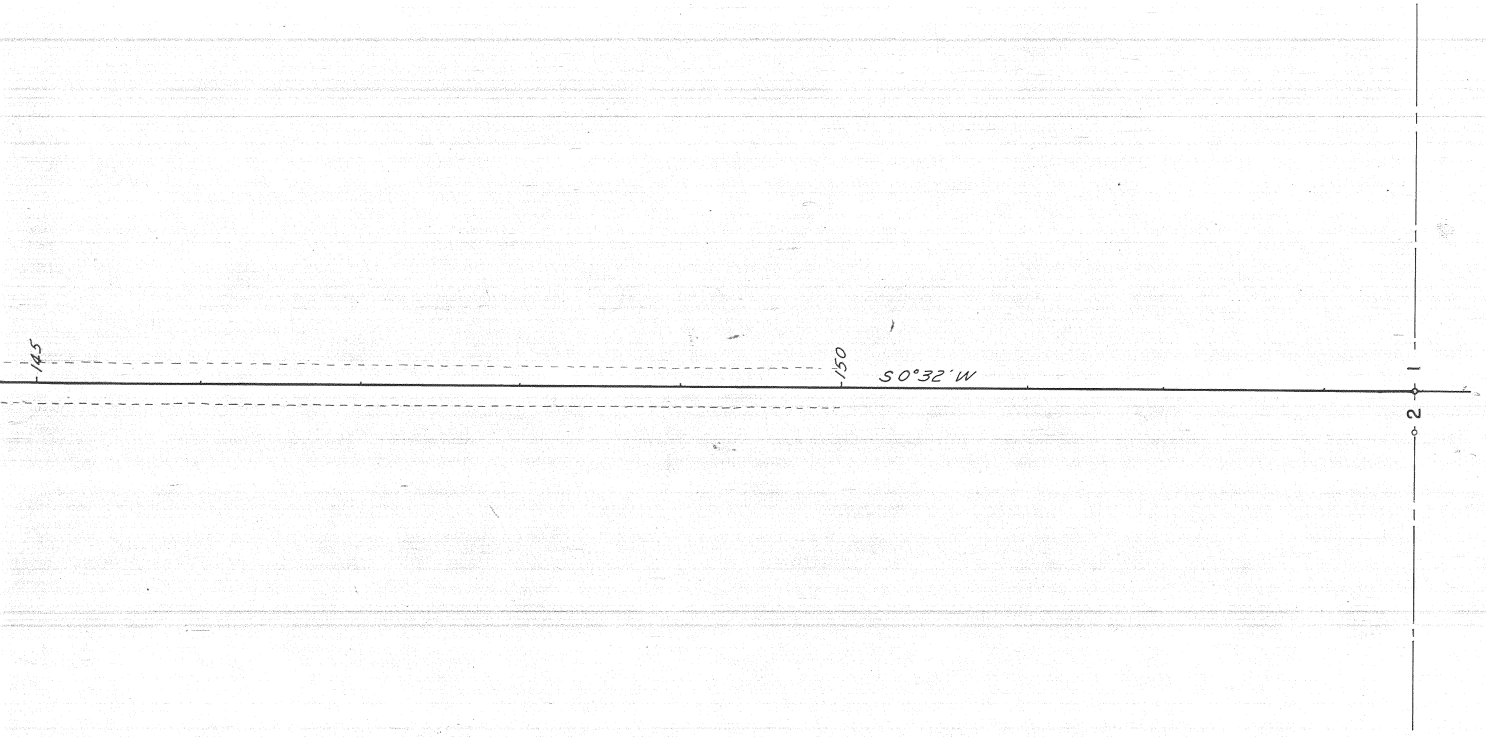
145
150
S 0°32' W
1
2

INDIAN CREEK (HOOD RIVER) SECTION
HOOD RIVER HIGHWAY
HOOD RIVER COUNTY
SCALE: 1" = 50'
AUGUST, 1966
DRG. NO. 8B-36-13

D-281-66