OREGON STATE HIGHWAY DEPARTMENT
Located Line

SOUTH UNIT
DEE-PARKDALE SECTION

HOOD RIVER HIGHWAY
HOOD RIVER COUNTY
Scale: 1" = 100'　October, 1941.
Drg. No. 5B-33-14

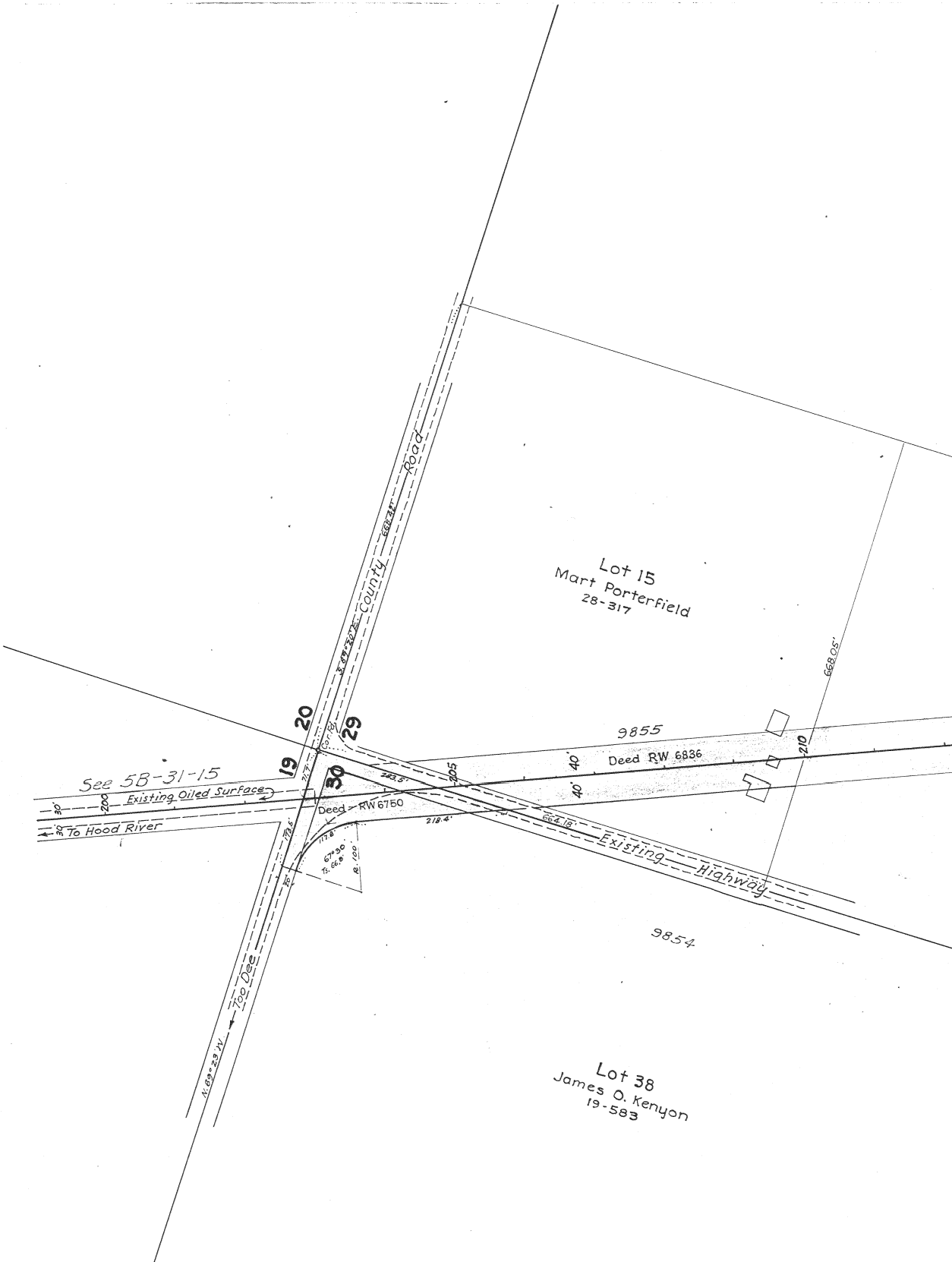
See 5B-31-15
Existing Oiled Surface
To Hood River
30'
30'
200
19
20
29
30
Cor. Rd.
S. 89° 30' E. County Road
668.35'
71.7'
173.5'
283.5'
218.4'
117.8'
67° 30
Ts. 66.8'
R. 100
20'
Deed - RW 6750
205
40'
40'
Deed RW 6836
9855
210
664.18'
Existing Highway
668.05'
9854
Too Dee
N. 89° 23' W.
Lot 15
Mart Porterfield
28-317
Lot 38
James O. Kenyon
19-583

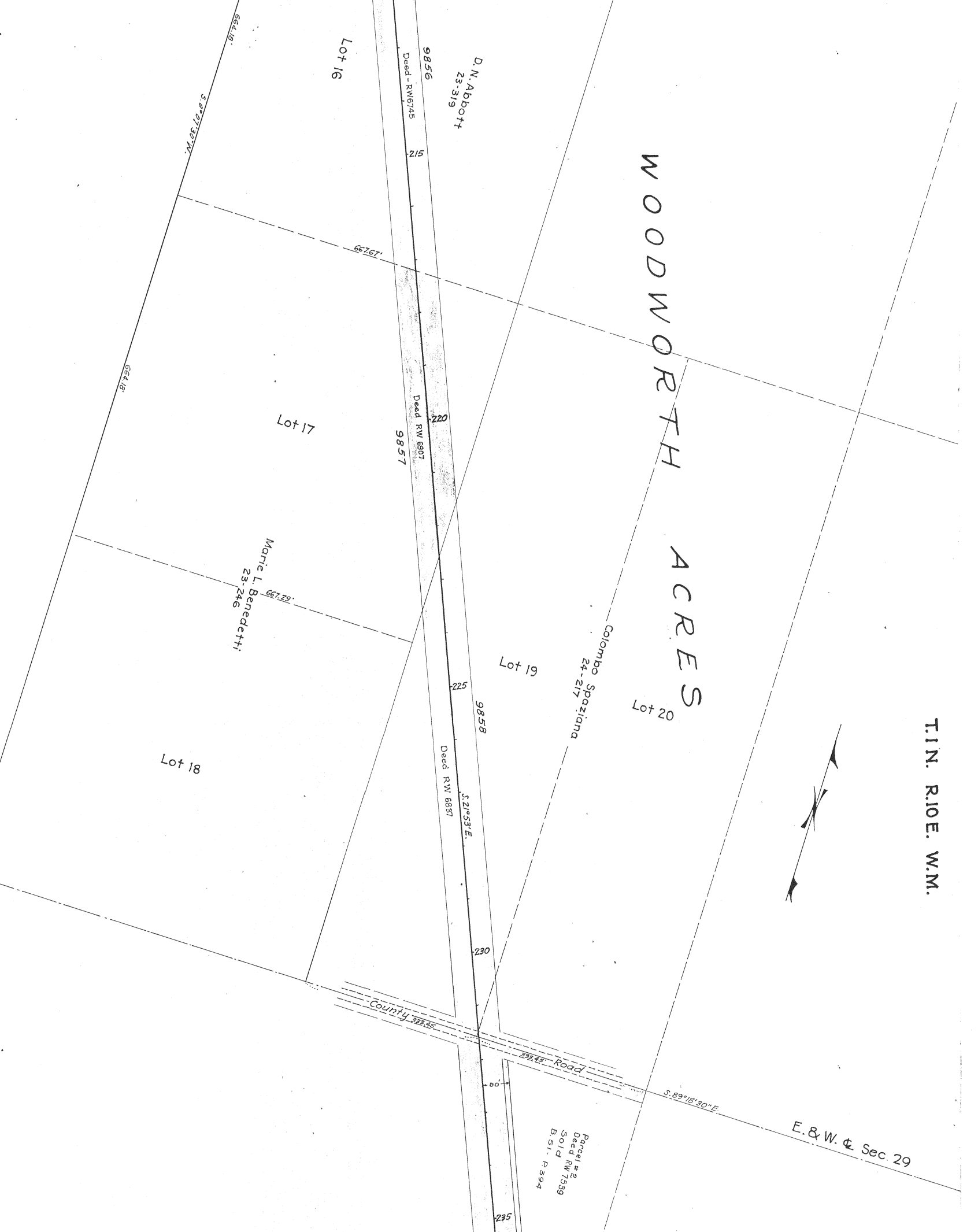
D.N. Abbott
23-319
9856
Deed-RW6745
Lot 16
664.18'
S.0°07'30"W.
215
667.67'
WOODWORTH ACRES
Lot 17
Deed RW 6907
220
9857
664.18'
Marie L. Benedetti
23-246
667.29'
Lot 18
Lot 19
Colombo Spaziana
24-217
Lot 20
225
9858
Deed RW 6837
S.21°53'E.
230
County 333.45'
333.45' Road
60'
S.89°18'30"E.
E.&W. ℄ Sec. 29
Parcel #2
Deed RW 7539
Sold
B.51 - P.394
235
T.1N. R.10E. W.M.

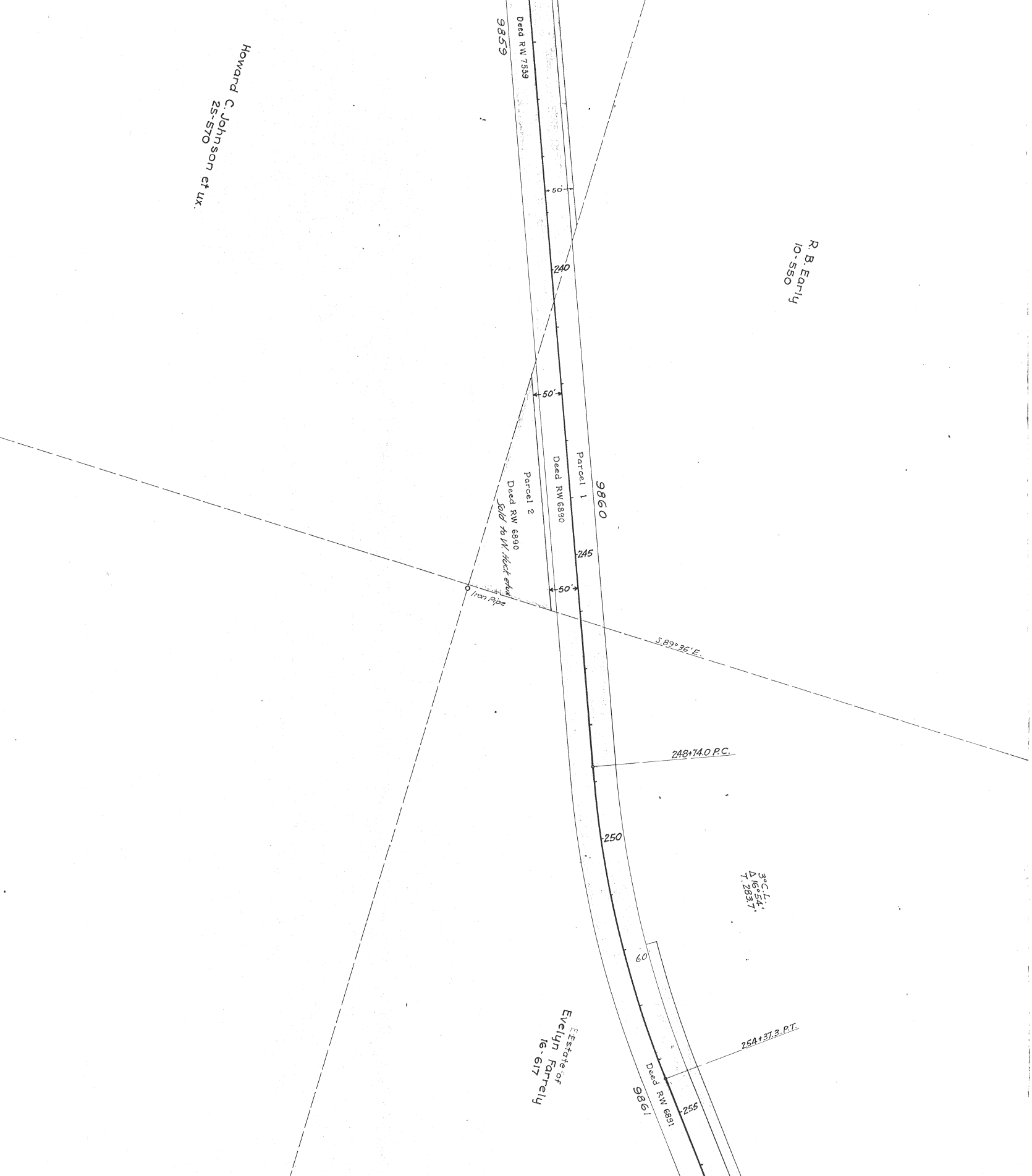
Deed RW 7539
9859
Howard C. Johnson et ux.
25-570
50'
240
R. B. Early
10-550
50'
Parcel 1
Deed RW 6890
9860
Parcel 2
Deed RW 6890
Sold to W. Hock etux
245
50'
Iron Pipe
S.89°36'E.
248+74.0 P.C.
250
3°C.L.
Δ16°54'
T.283.7
60'
254+37.3 P.T.
Estate of
Evelyn Farrely
16-617
Deed RW 6891
9861
255

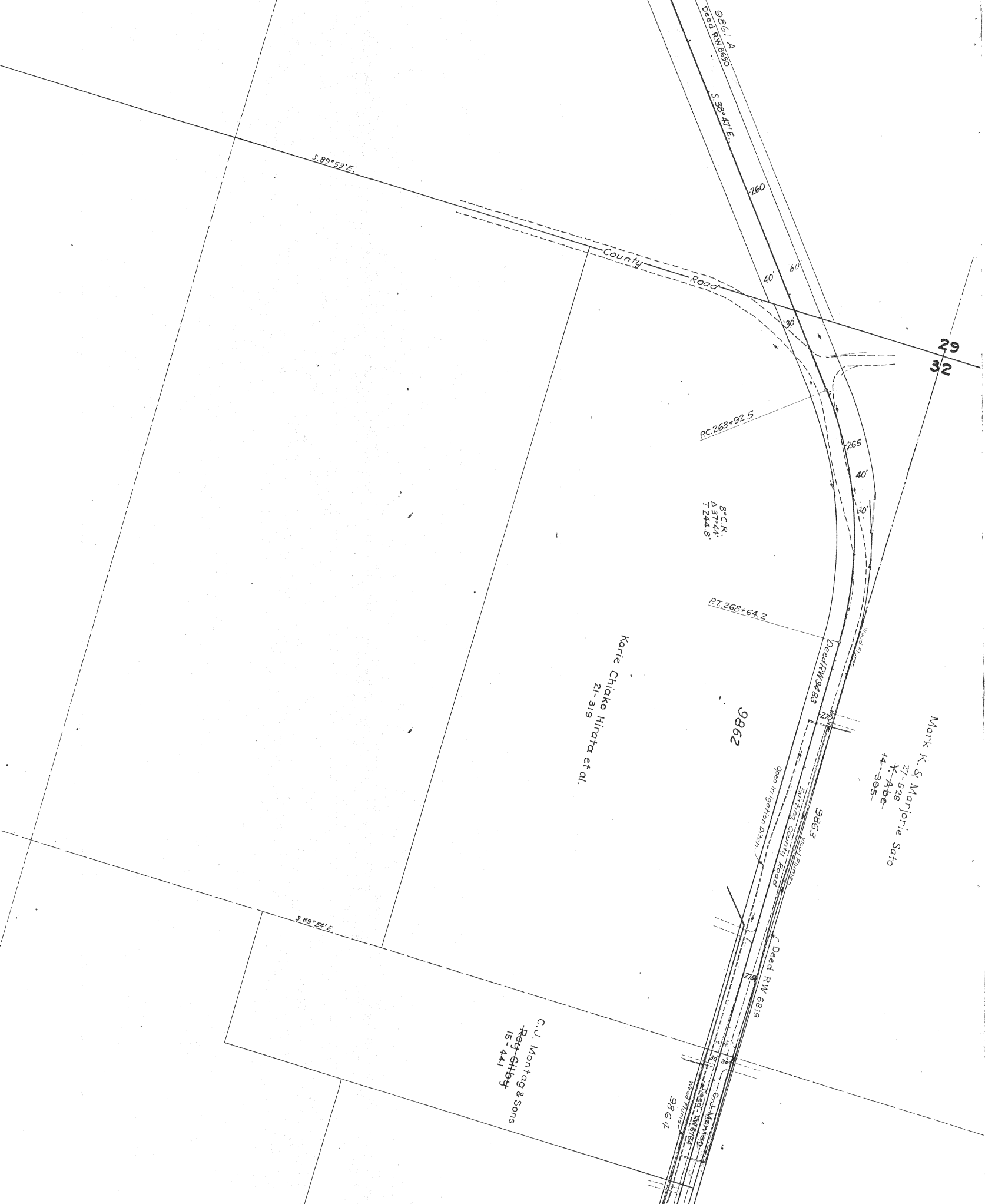
9861 A
Deed R.W. 8650
S.38°47'E.
260
S.89°53'E.
County Road
40'
60'
30'
29
32
P.C. 263+92.5
265
40'
30'
8°C.R.
Δ37°44'
T244.8'
P.T. 268+64.2
Wood Flume
Deed RW 9483
Karie Chiako Hirata et al.
21-319
9862
Mark K. & Marjorie Sato
27-528
~~Y. Abe~~
~~14-305~~
9863
Existing County Road
Wood Flume
Open Irrigation Ditch
270
275
Deed RW 6819
S.89°54'E.
C.J. Montag & Sons
~~Ray Gilboy~~
15-441
30'
30'
C.J. Montag
Deed RW 6764
Wood Flume
9864

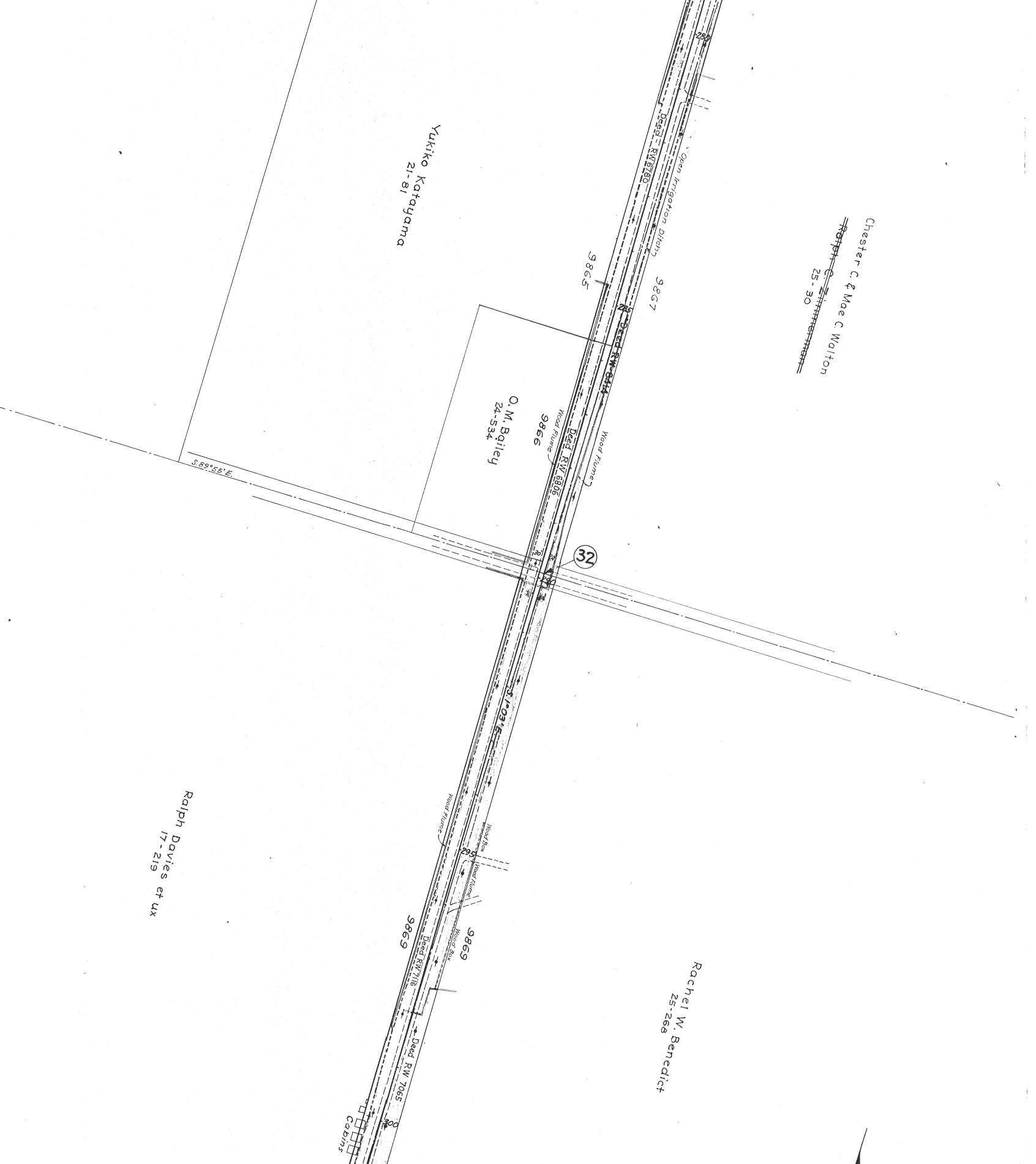
Yukiko Katayama
21-81
Chester C. & Mae C. Walton
~~Ralph C. Zimmerman~~
25-30
Deed RW 6780
Open Irrigation Ditch
285
9865
9867
290
Deed RW 6814
O.M. Bailey
24-534
Wood Flume
9866
Deed RW 6806
Wood Flume
S.89°55'E.
30
32
S.1°03'E.
Ralph Davies
17-219 et ux
Wood Flume
Wood Box
295
Wood Flume
Wood Box
9869
9869
Deed RW 7116
Rachel W. Benedict
25-268
Deed RW 7065
300
Cabins

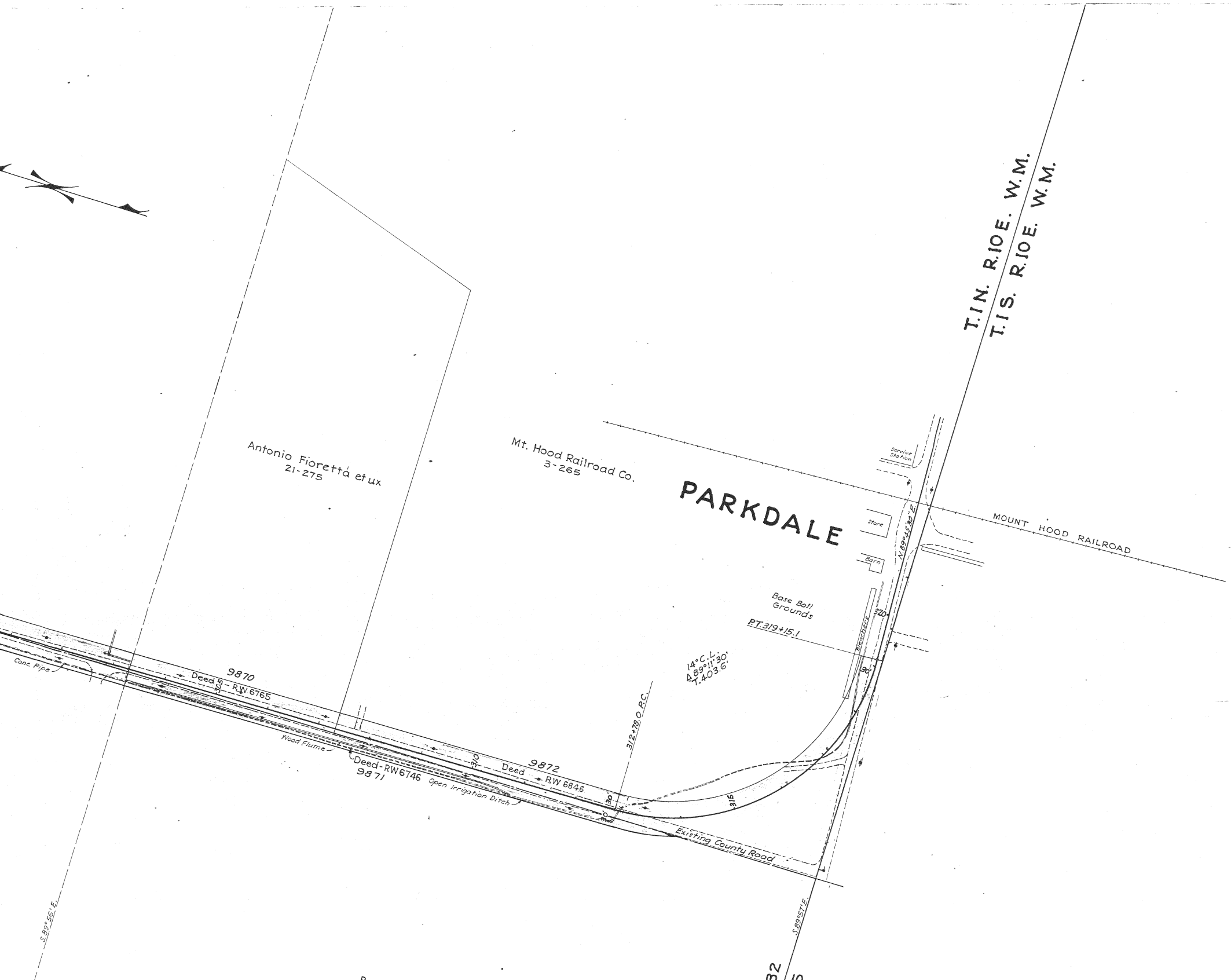
Antonio Fioretta et ux
21-275
Mt. Hood Railroad Co.
3-265
PARKDALE
T.1N. R.10E. W.M.
T.1S. R.10E. W.M.
Service Station
Store
Barn
MOUNT HOOD RAILROAD
N.89°45'30"E.
Base Ball Grounds
Bleachers
P.T. 319+15.1
14°C.L.
Δ 89°11'30"
T. 403.6'
312+78.0 P.C.
320
315
310
30'
30'
9870
Deed - RW 6765
9871
Deed-RW 6746
9872
Deed RW 6846
Conc. Pipe
Wood Flume
Open Irrigation Ditch
Existing County Road
S.89°56'E.
S.89°57'E.

S. UNIT, DEE - PARKDALE SEC.
HOOD RIVER HIGHWAY
Drg. No. 5B-33-14