OREGON STATE HIGHWAY DEPARTMENT

Constructed ~~*Located*~~ *Line*

WOODWORTH ACRES-PARKDALE SECTION

HOOD RIVER SECONDARY No.281

HOOD RIVER COUNTY

Scale: 1 inch = 100 ft. *Bearings True.*
J.E.Peck Res. Engr. *October 1941.*

T. 1 N. R. 10 E W M.

4F 24-19
SH. 1

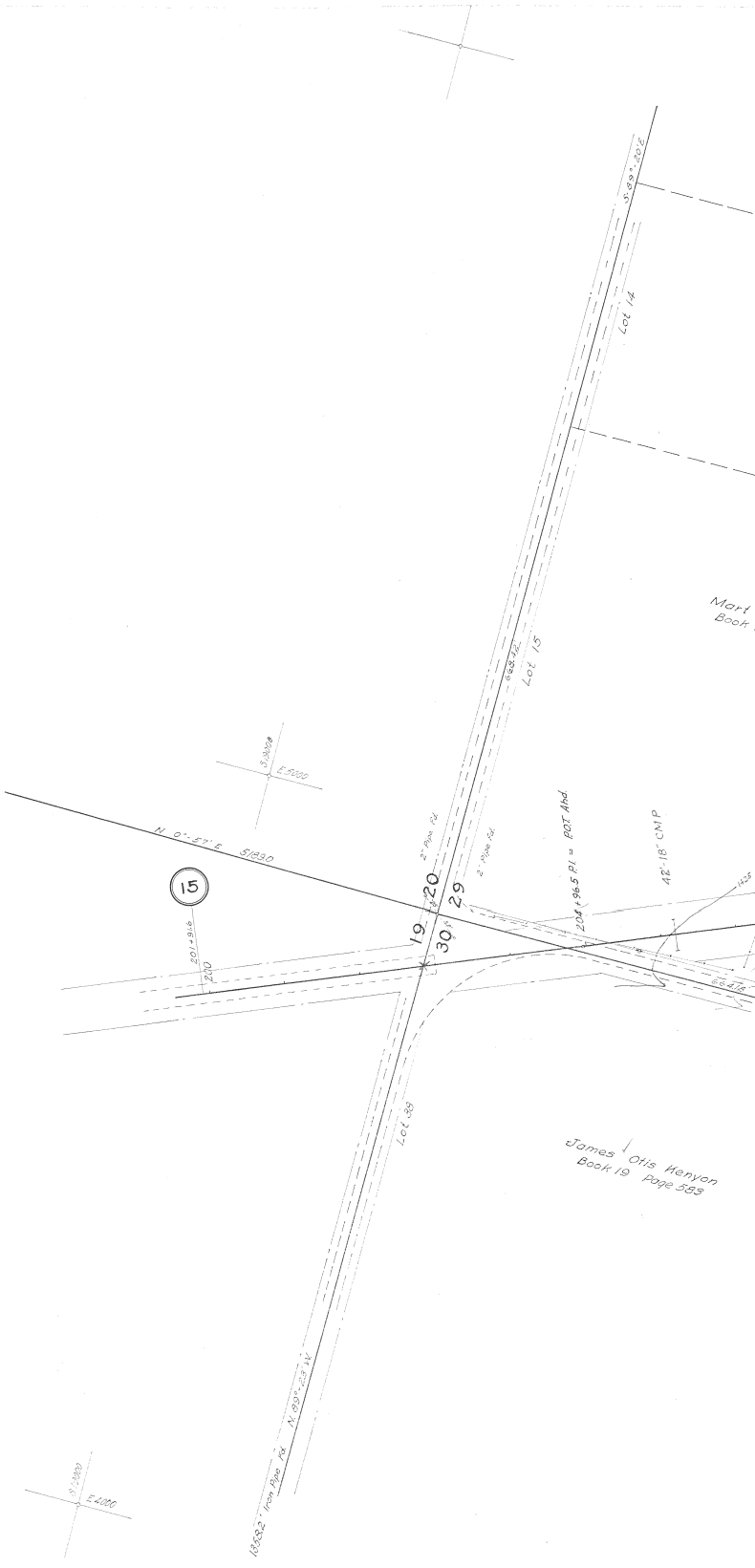
15
201+91.6
200
S.9000
E.5000
N. 0°-57' E 5189.0
2" Pipe Fd.
2" Pipe Fd.
19
20
30
29
204+96.5 P.I. = POT Ahd.
42'-18" CMP
668.42
Lot 15
Lot 14
S.89°-20'E
664.16
Lot 38
N.89°-23' W
1358.2' Iron Pipe Fd.
S.12000
E.4000
James Otis Kenyon
Book 19 Page 583
Mart
Book

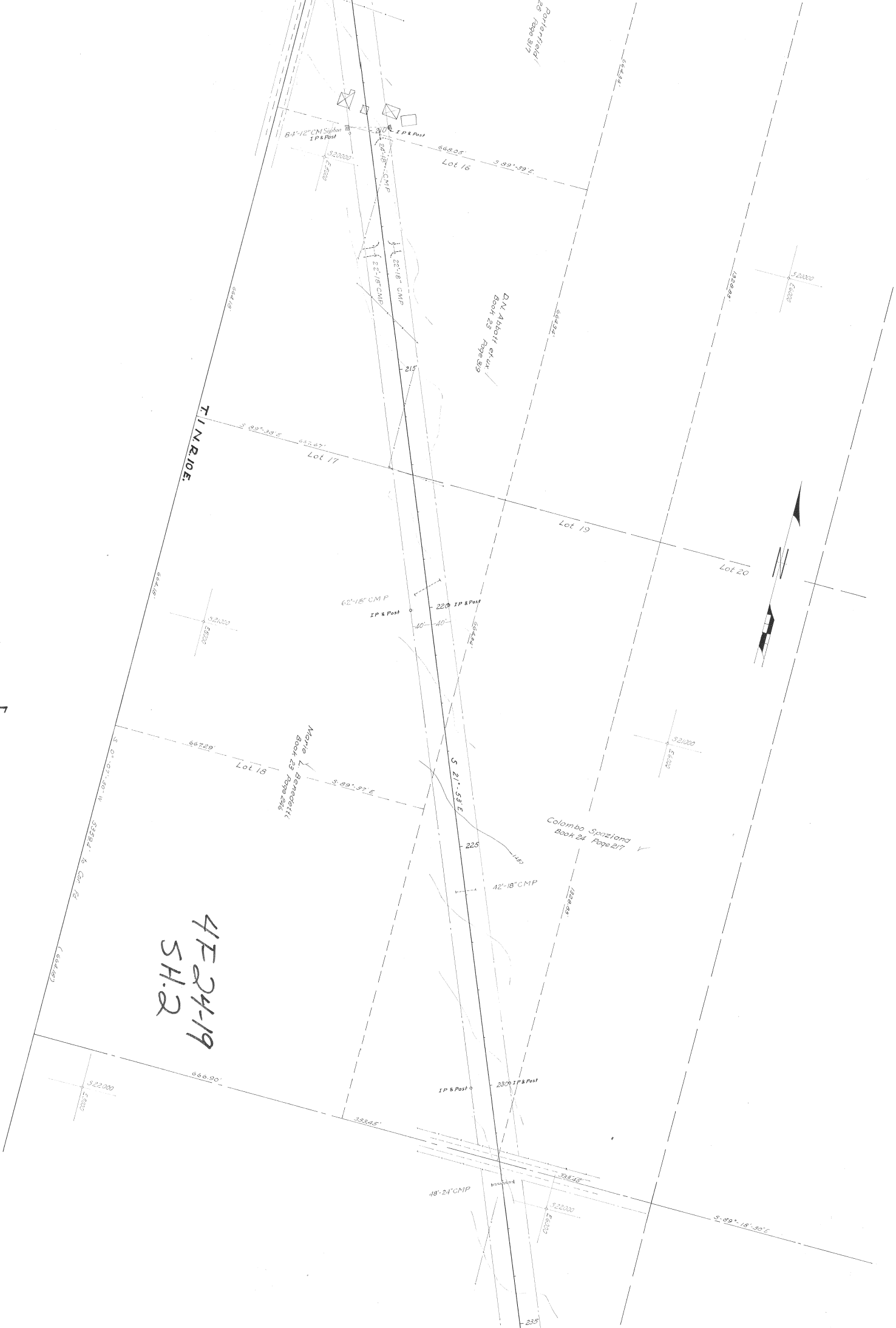

Porterfield
28 Page 317
84'-12" CM Siphon
I P & Post
210
I P & Post
24'-18" CMP
668.05'
Lot 16
S 89°-39' E.
S20000
E5000
22'-18" CMP
22'-18" CMP
D.N. Abbott et ux
Book 23 Page 319
215
664.94'
1328.8'
S20000
E6000
T. 1 N. R. 10 E.
S 89°-33' E.
667.67'
Lot 17
Lot 19
Lot 20
N
664.18'
62'-18" CMP
I P & Post
220
I P & Post
40'
40'
664.94'
S21000
E5000
S21000
E6000
S 21°-53' E
667.29'
Lot 18
Marie L. Benedetti
Book 23 Page 246
S 89°-37' E
S 0°-07'-50" W
5359.4' to Cor. Sec.
(664.18')
Colombo Spaziano
Book 24 Page 217
225
42'-18" CMP
1328.85'
666.90'
S22000
E5000
I P & Post
230
I P & Post
333.45'
333.46'
48'-24" CMP
S22000
E6000
S 89°-18'-30" E
235

4F-24-19
SH.2

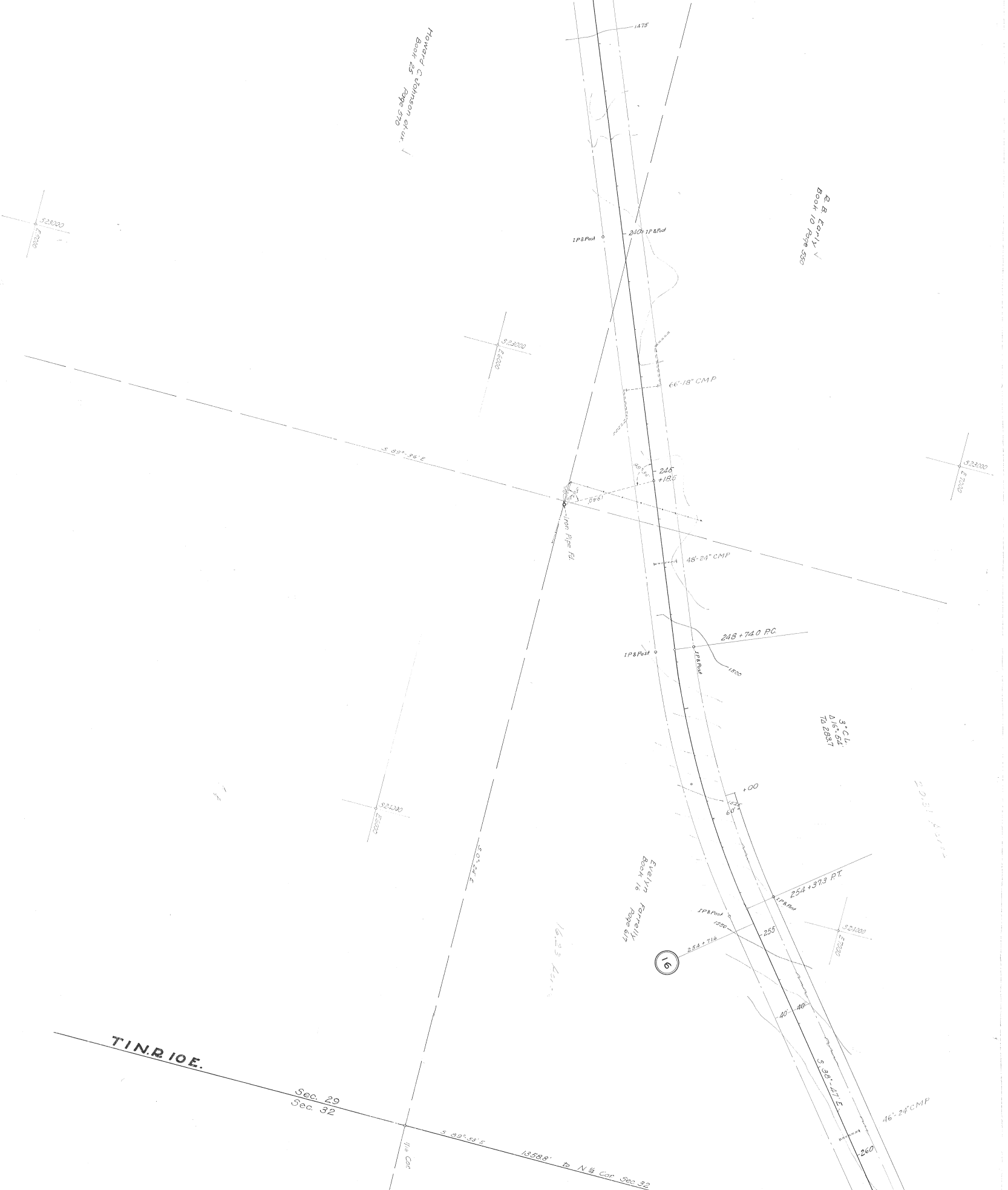
1475
Howard C. Johnson et ux. ✓
Book 25 Page 570
S23000
E7000
R.B. Early ✓
Book 10 Page 550
IP & Post
240
IP & Post
S23000
E6000
66'-18" CMP
S 89°-36' E
245
+18.5
1940'
Iron Pipe Fd.
S23000
E7000
48'-24" CMP
248+74.0 P.C.
IP & Post
IP & Post
1500
3° C.L.
Δ 16°-54'
Ta 283.7
+00
1525
60'
S21000
E6000
S 0°-24' E
Evelyn Farrelly
Book 16 Page 617
254+37.3 P.T.
IP & Post
IP & Post
1550
254+71.6
255
16
S21000
E7000
16.23 Acres
20.51 Acres
40'
40'
S 38°-47' E
46'-24" CMP
260
T.1N.R.10E.
Sec. 29
Sec. 32
S 89°-53' E
1358.8' to N¼ Cor. Sec. 32
1/16 Cor.

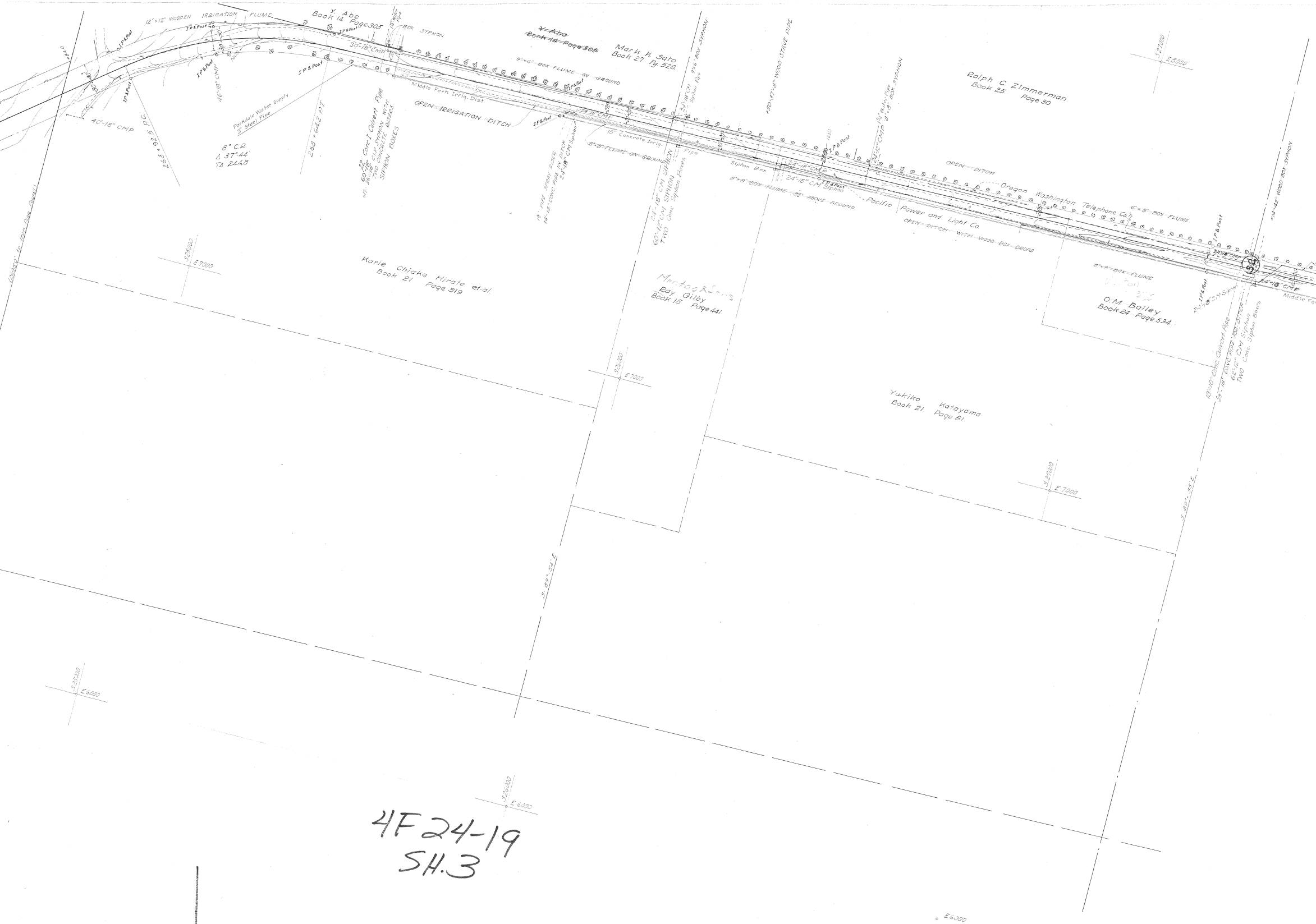
(2895.0' to Iron Pipe Found)
12"x12" WOODEN IRRIGATION FLUME
Y. Abe
Book 14 Page 305
IP & Post
30'-18" CMP
15" Water Pipe
BOX SYPHON
40'-18" CMP
46'-18" CMP
263+92.5 P.C.
268+64.2 P.T.
8° C.R.
Δ 37°44'
TΔ 244.8
Parkdale Water Supply
3" Steel Pipe
+17 60'-18" C.I.P. SYPHON WITH TWO CONCRETE RISERS
22' Corr. I Culvert Pipe
28'-18"
SIPHON BOXES
~~Y. Abe~~
~~Book 14 Page 305~~
Mark K. Sato
Book 27 Pg. 528
9"x6" BOX FLUME ON GROUND
Middle Fork Irrig. Dist.
OPEN IRRIGATION DITCH
24"-18" CMP
15" PIPE SPRAY RISER
16'-15" CONC PIPE IN DITCH
24'-18" CM Siphon
15" Concrete Irrig. Pipe
8"x8" FLUME ON GROUND
21'-18" CM SIPHON
60'-12" CM SIPHON
TWO Conc. Siphon Boxes
24'-18" CM Siphon Pipe
9"x6" BOX SYPHON
+50 37'-8" WOOD STAVE PIPE
Siphon Box
24"-18" CMP
24'-18" CM Siphon
8"x8" BOX FLUME 3½' ABOVE GROUND
1650
24'-12" CMP
1½" Water Pipe
8"x8" BOX SYPHON
Ralph C. Zimmerman
Book 25 Page 30
OPEN DITCH
Oregon Washington Telephone Co.
Pacific Power and Light Co.
OPEN DITCH WITH WOOD BOX DROPS
6"x8" BOX FLUME
1675
S25000
E7000
Karie Chiake Hirate et al.
Book 21 Page 319
Montag & Sons
Ray Gilby
Book 15 Page 441
8"x8" BOX FLUME
O.M. Bailey
Book 24 Page 534
24'-18" CMP
24'-18" CM Siphon
34
F14-42' WOOD BOX SYPHON
18'-10" Conc. Culvert Pipe
23'-18" CONC PIPE 'FOR DITCH
62'-12" CM Siphon
TWO Conc. Siphon Boxes
Middle Fork
S27000
E8000
S26000
E7000
Yukiko Katayama
Book 21 Page 81
S27000
E7000
S. 89° 55' E.
S. 89° 54' E.
S25000
E6000
S26000
E6000
E6000

4F 24-19
SH.3

4F 24-19
SH. 4

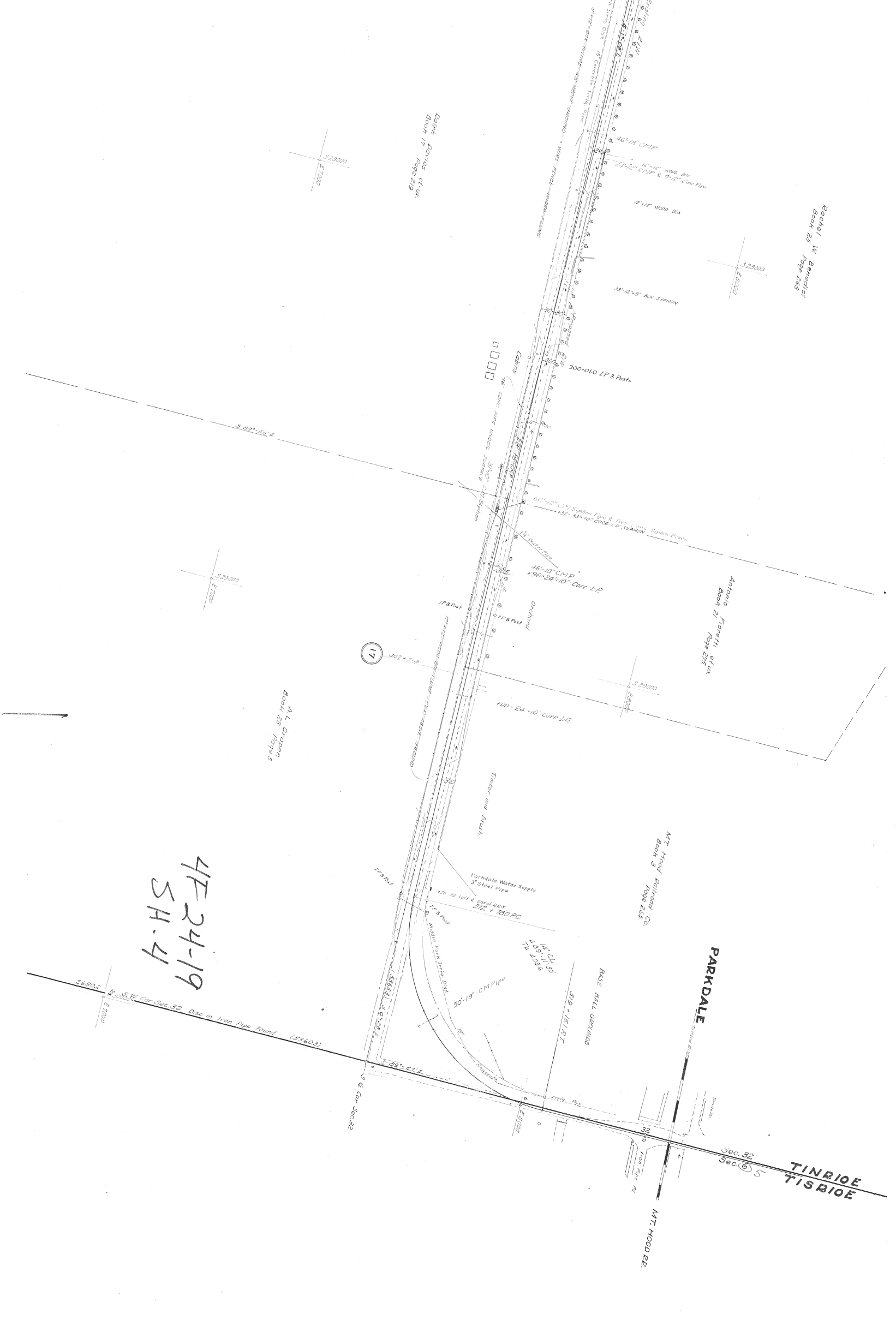
Existing R/W
S 1° 20' E
15" Concrete Irrig. Pipe
Irrig. Dist.
8"x16" BOX FLUME 4 ft ABOVE GROUND - WIRE FENCE UNDER FLUME
46'-18" CMP
295
12"x12" WOOD BOX
27'-12" CMP & 9'-12" Conc Pipe
12"x12" WOOD BOX
Rachel W Benedict
Book 25 Page 268
S 28000
E 8000
33'-12"x8" BOX SYPHON
30+80
Proposed R/W
Ralph Davies et ux
Book 17 Page 219
S 28000
E 7000
Cabins
300+01.0 IP & Posts
16" CONC PIPE UNDER SURFACE
28'-18" CMP
31'-10" CM Siphon
S. 89°-56' E.
60'-12" CM Siphon Pipe & Two Conc. Siphon Boxes
+32-33'-10" CORR I.P. SYPHON
1¼" Water Pipe
48'-18" CMP
+90-24'-10" Corr. I.P.
305
S 29000
E 7000
IP & Post
IP & Post
Orchard
Antonio Fioretti et ux
Book 21 Page 275
17
307+51.6
8"x12" WOOD BOX FLUME 4 ft ABOVE GROUND
S 29000
E 8000
+00-24'-10" Corr. I.P.
A L Draper
Book 25 Page 5
310
Timber and Brush
MT. Hood Railroad Co.
Book 3 Page 265
Parkdale Water Supply
3" Steel Pipe
+50-32' Left ℄ End of RR-Y
312 + 78.0 P.C.
IP & Post
IP & Post
Middle Fork Irrig. Dist.
14° C.L.
Δ 89°-11'-30"
T = 403.6
50'-18" CM Pipe
319 + 15.1 P.T.
BASE BALL GROUNDS
PARKDALE
To Hood River
(5366.3) S 0°-28' E
2680.2
S 30000
E 7000
S.W. Cor. Sec. 32 Disc in Iron Pipe Found
(5360.3)
S. 89°-57' E.
S ¼ Cor. Sec. 32
Irrig. Pipe
E 8000
32
6
Iron Pipe Fd.
Sec. 32
Sec. ⑥ 5
TINRIOE
TISRIOE
MT. HOOD R.R.