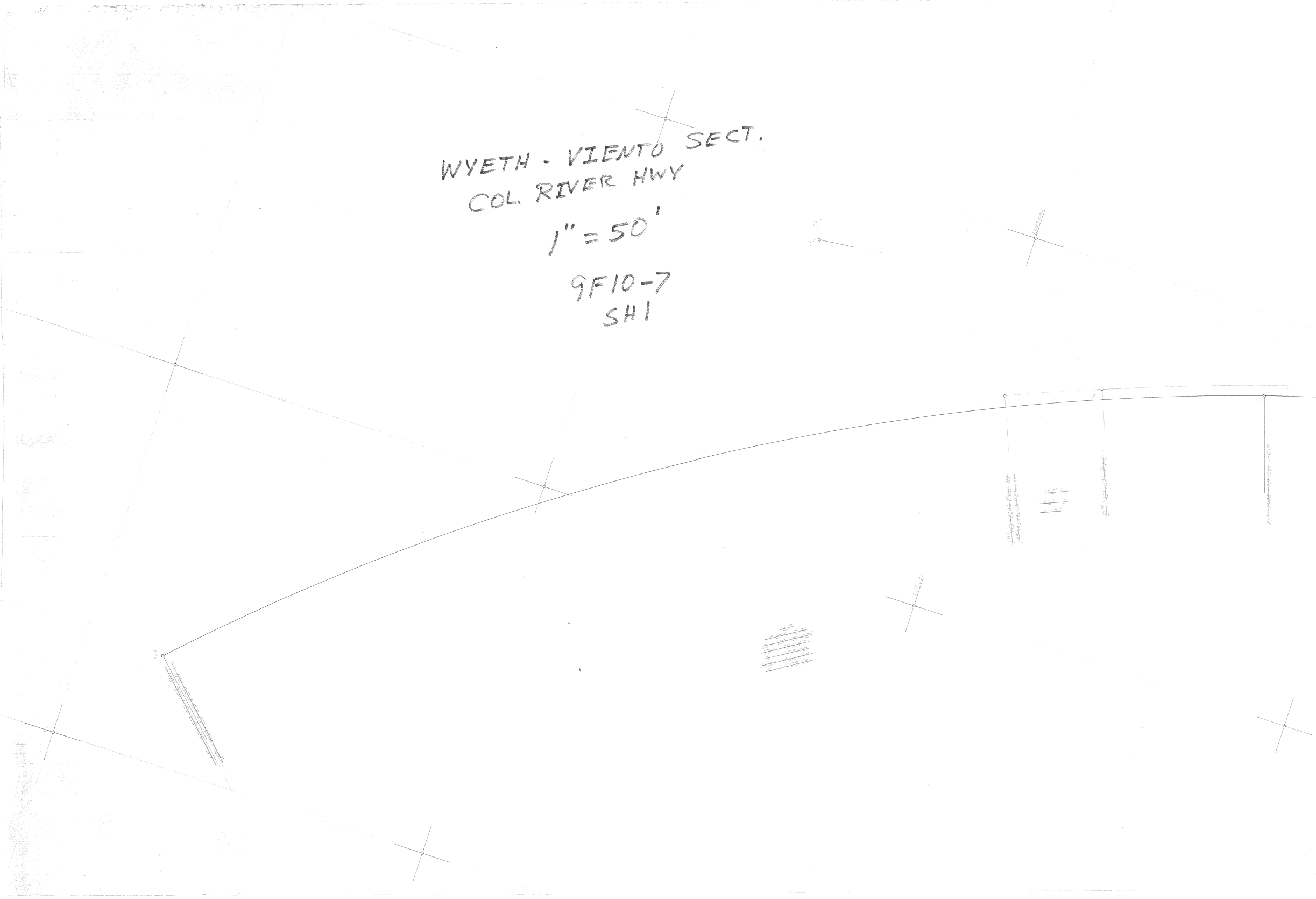

WYETH - VIENTO SECT.
COL. RIVER HWY
1" = 50'
9F10-7
SH1

753+15.13 P.C.S.
741,500
759+55.38 PI
760
RR 807+75.00

9F10-7
SW2

9F10-7
SH3


4°00' CL
TΔ=24°03'30"
E=556.52
500' Sp.
S=10°00'
a=0.8
500' Sp.
S=10°00'
a=0.8
770+92.52 P.S.C.
770
V-4
V-13
774+93.93 P.T.
774+81.05 P.S.
85
90
95
100
105
110
115
120
125
130
145
150

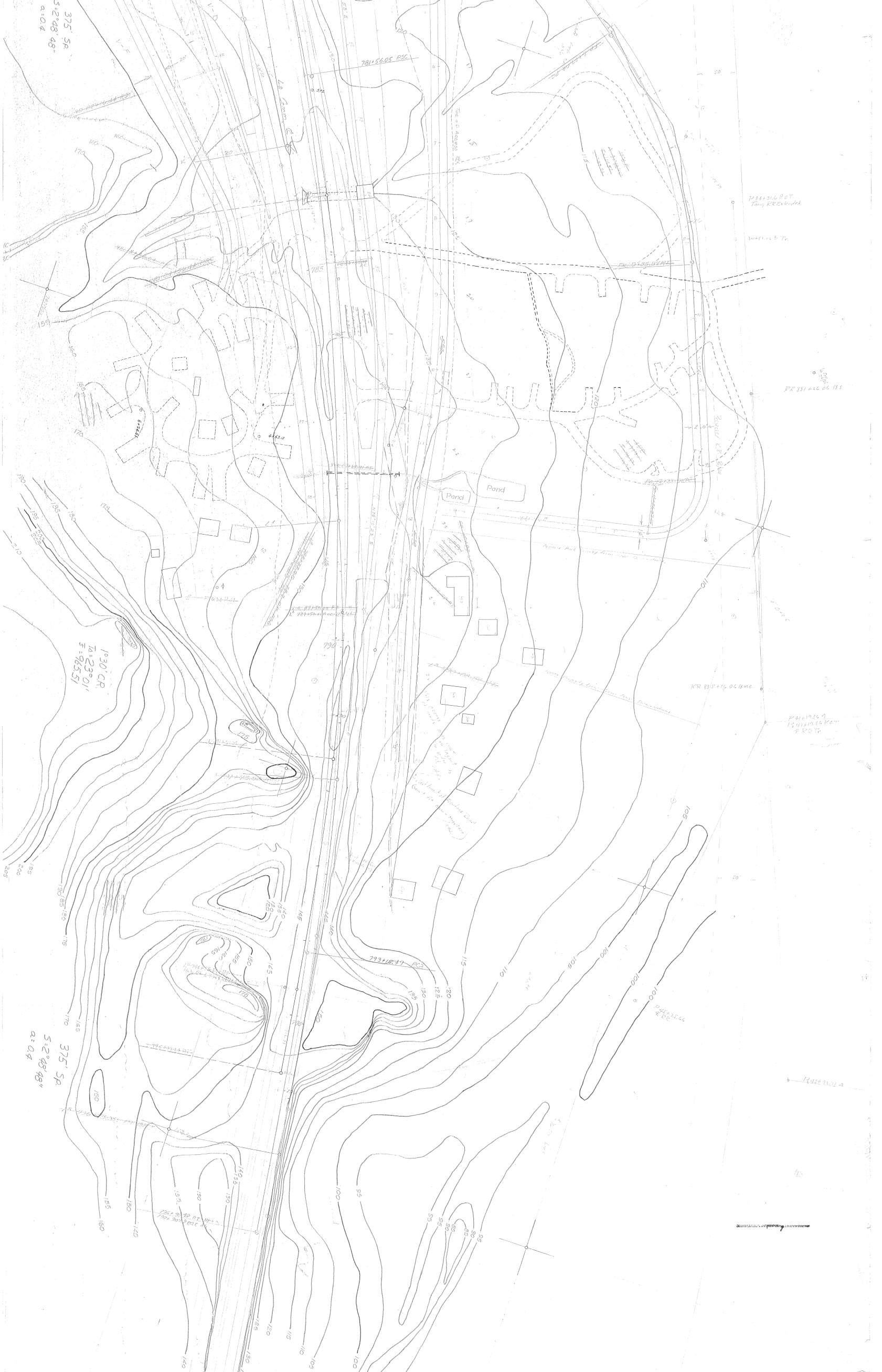
375' SP.
S=2°48'48"
a=0.4
V-F
V-D
781+56.05 P.S.C.
P 34+31.6 P.O.T.
Tang. RR Extended
34+81.01 E Tr.
PR 831+26.06 B.S.
Pond
Pond
1°30' C.R.
Ta=23°01'
F=965.51
790
793+18.49 P.C.
375' SP.
S=2°48'48"
a=0.4
200
195
190
185
180
175
170
165
160
155
150
145
140
135
130
125
120
115
110
105
100
95
90
85

9F 10-7
SH 4

KR847708418 EMC
743,000
95
95
55
160
N 82°40' 30"
N 82°40'42"E