OREGON STATE HIGHWAY DIVISION

Forest Lands R/W

©OREGON DEPARTMENT OF TRANSPORTATION ©OREGON DEPARTMENT OF TRANSPORTATION

MULTNOMAH FALLS-HOOD RIVER SECTION

COLUMBIA RIVER HIGHWAY

MULTNOMAH & HOOD RIVER COUNTIES

Scale: 1 inch = 100 feet June, 1975

FILE NO. 48428

©OREGON DEPARTMENT OF TRANSPORTATION

DRG.NO. 9B-13-12

ACCESS CONTROL LINE ——————————— — ———————————— —

Deed Ease. Multnomah County 1149-196-77
" Hood River County F-762586

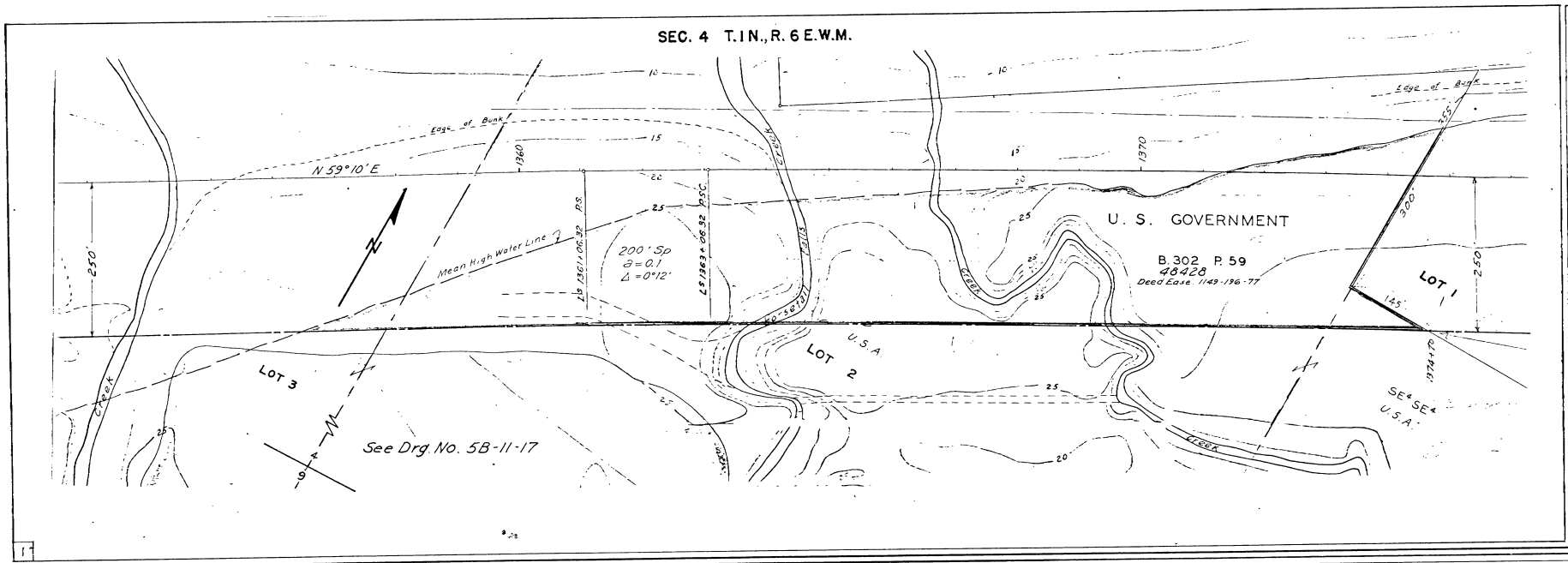
SEC. 4 T.1N., R.6 E.W.M.
Edge of Bank
N 59°10' E
1360
1370
250'
Mean High Water Line
LS 1361+06.32 P.S.
LS 1363+06.32 P.S.C.
200' Sp
a=0.1
Δ=0°12'
Creek
U. S. GOVERNMENT
B.302 P. 59
48428
Deed Ease. 1149-196-77
LOT 1
LOT 2
LOT 3
U.S.A.
300'
145'
355'
1374+70
SE¼ SE¼
U.S.A.
See Drg. No. 5B-11-17
17

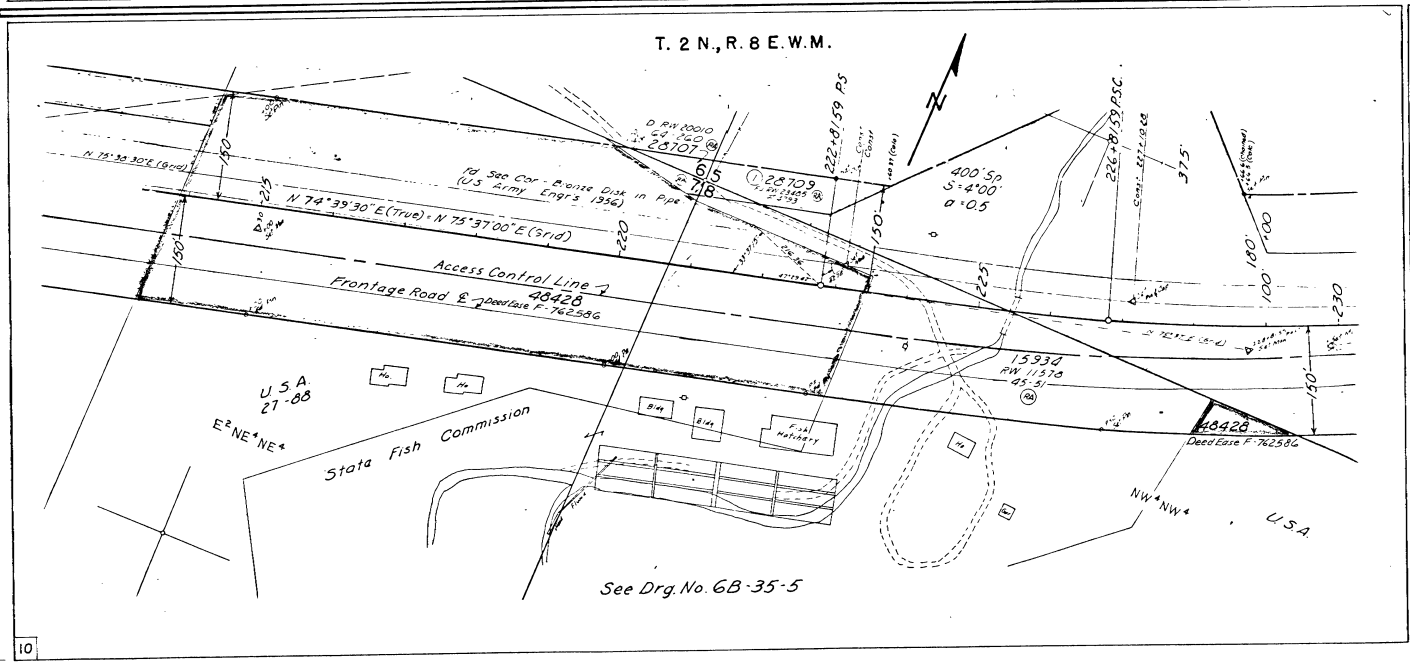
T. 2 N., R. 8 E.W.M.
N 75°30'30" E (Grid)
N 74°39'30" E (True) = N 75°37'00" E (Grid)
Fd Sec Cor - Bronze Disk in Pipe (U.S. Army Engr's 1956)
D RW 20010
64-260
28707
28709
6 5
7 8
222+81.59 P.S.
226+81.59 P.S.C.
400' Sp
S=4°00'
a=0.5
Access Control Line
Frontage Road ℄
48428
Deed Ease F-762586
15934
RW 11578
45-51
150'
215
220
225
230
180'
100'
375'
U.S.A.
27-88
E½ NE¼ NE¼
State Fish Commission
Fish Hatchery
NW¼ NW¼
U.S.A.
See Drg. No. 6B-35-5
10

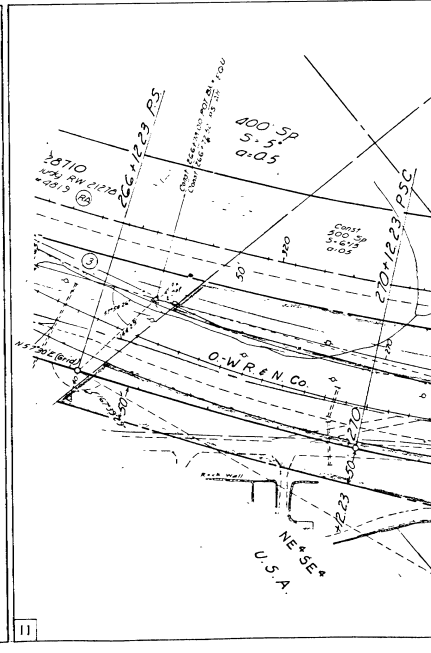
28710
266+12.23 P.S.
270+12.23 P.S.C.
400' Sp
S=5°
a=0.5
O.W.R. & N. Co.
NE¼ SE¼
U.S.A.
11

DRG. NO. 9B-13-12

SEC. 36 T. 2 N., R. 6 E.W.M.

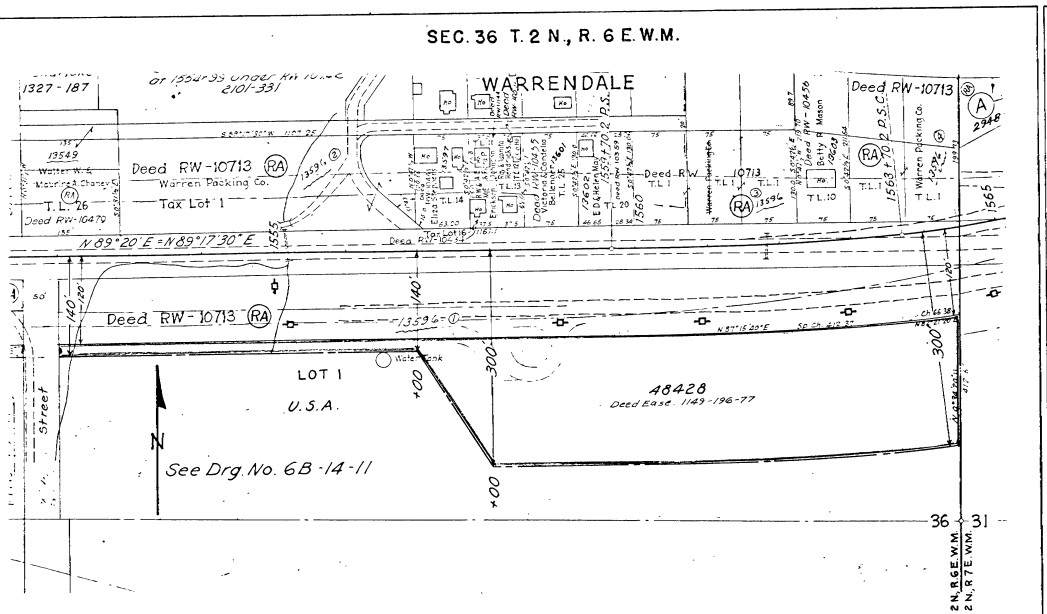
WARRENDALE
1327-187
Deed RW-10713
Warren Packing Co.
Tax Lot 1
N 89°20' E = N 89°17'30" E
Deed RW-10713
LOT 1
U.S.A.
48428
Deed Ease. 1149-196-77
140
300
+00
1555
1565
36 31
T. 2 N., R. 6 E.W.M.
T. 2 N., R. 7 E.W.M.
Street
2

See Drg. No. 6B-14-11

SEC. 29 T. 2 N., R. 7 E.W.M.

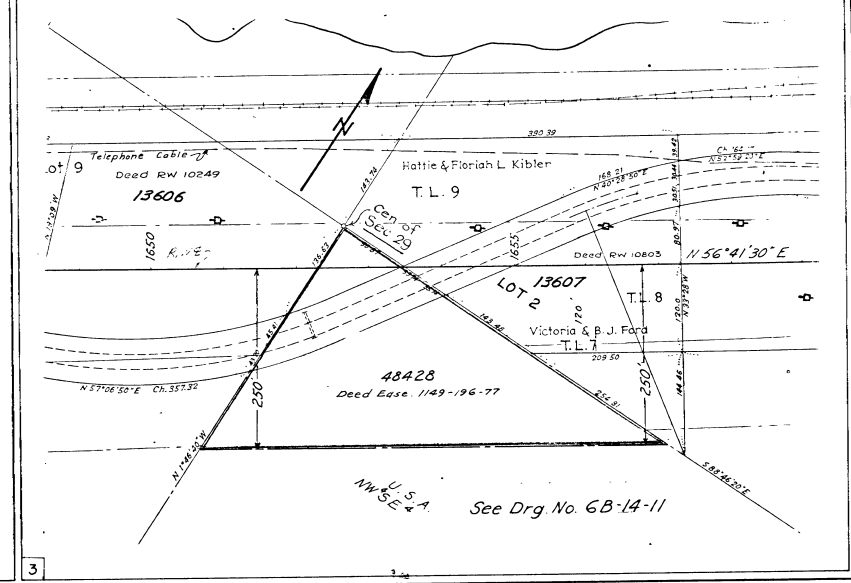
Telephone Cable
Deed RW 10249
13606
Hattie & Floriah L. Kibler
T.L. 9
Cen. of Sec. 29
LOT 2
13607
Victoria & B. J. Ford
T.L. 7
T.L. 8
Deed RW 10803
N 56°41'30" E
48428
Deed Ease. 1149-196-77
250
1650
1655
NW¼ SE¼
U.S.A.
3

See Drg. No. 6B-14-11

SEC. 21 T. 2 N., R. 7 E.W.M.

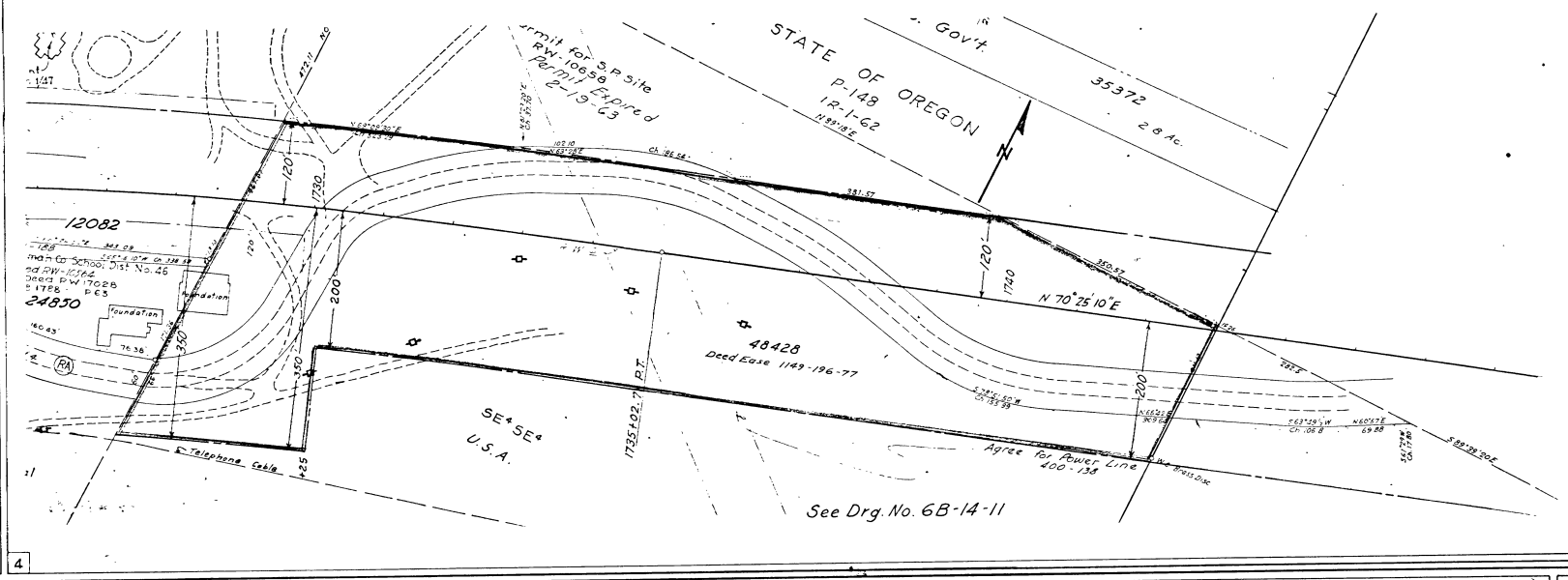
STATE OF OREGON
P-148
12-1-62
Gov't
35372
28 Ac.
12082
24850
120
1730
1740
200
350
N 70°26'10" E
48428
Deed Ease. 1149-196-77
1735+02.7 P.T.
SE¼ SE¼
U.S.A.
Telephone Cable
Agree. for Power Line
4

See Drg. No. 6B-14-11

SEC. 5 T. 2 N., R. 8 E.W.M.

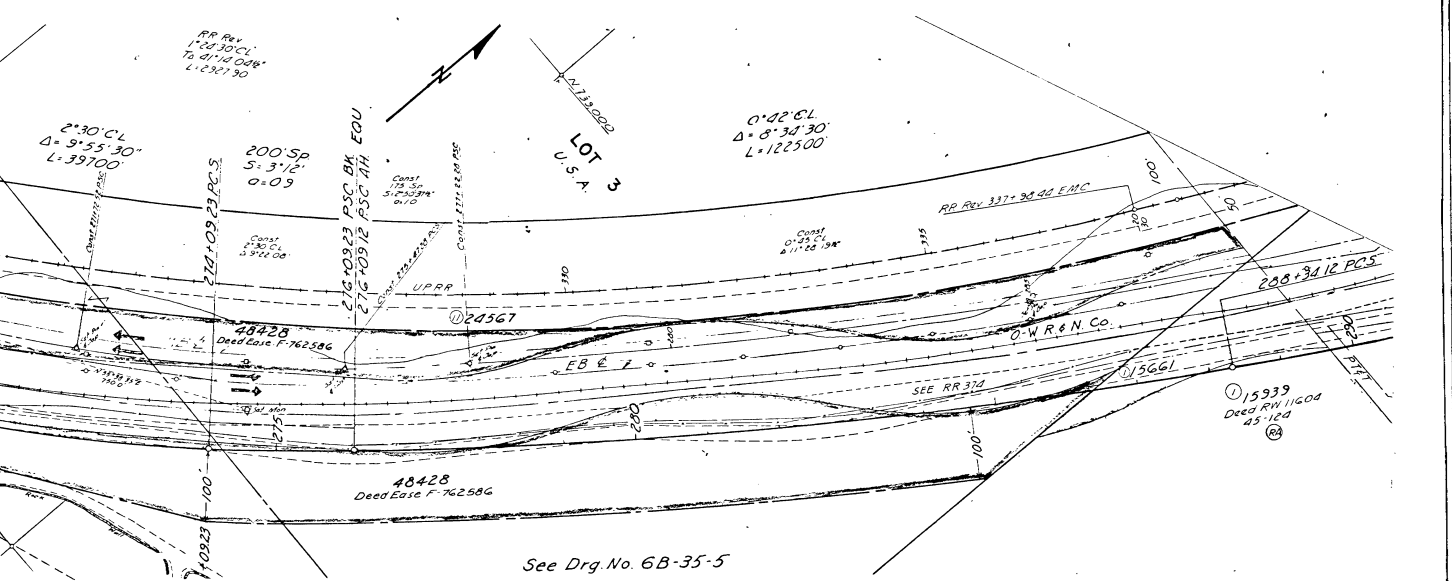
2°30' CL
Δ = 9°55'30"
L = 397.00
200' Sp.
S = 3°12'
a = 0.09
LOT 3
U.S.A.
0°42' CL
Δ = 8°34'30"
L = 1225.00
274+09.23 P.C.S.
276+09.23 PSC BK EQU
276+09.12 PSC AH
U.P.R.R.
24567
48428
Deed Ease. F-762586
O-W R & N Co.
SEE RR 374
15661
15939
Deed RW 11604
288+34.12 P.C.S.
100
275
280

See Drg. No. 6B-35-5

SEC. 1 T. 2 N., R. 8 E.W.M.

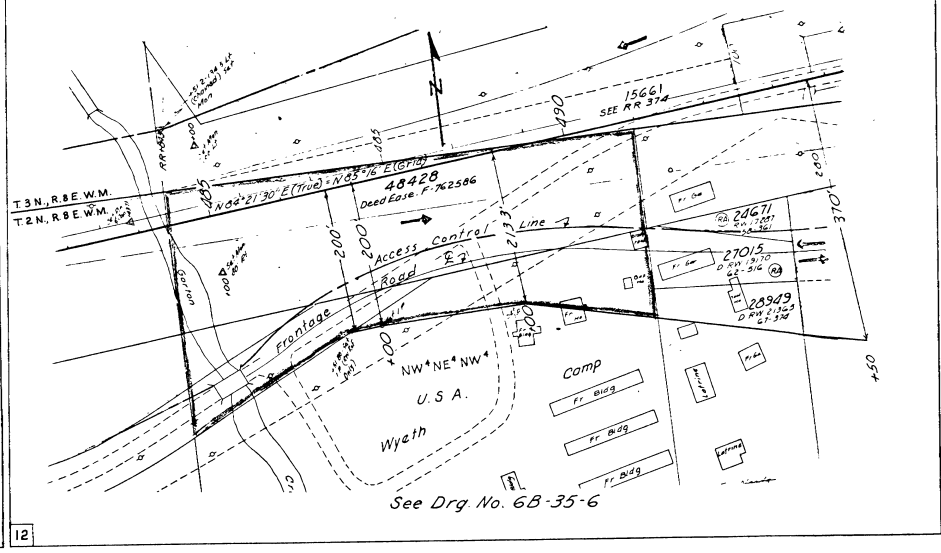
T. 3 N., R. 8 E.W.M.
T. 2 N., R. 8 E.W.M.
15661
SEE RR 374
48428
Deed Ease. F-762586
Access Control Line
Frontage Road
24671
27015
28909
200
213
490
370
NW¼ NE¼ NW¼
U.S.A.
Wyeth
Camp
12

See Drg. No. 6B-35-6

SEC. 6 T. 2 N., R. 9 E.W.M.

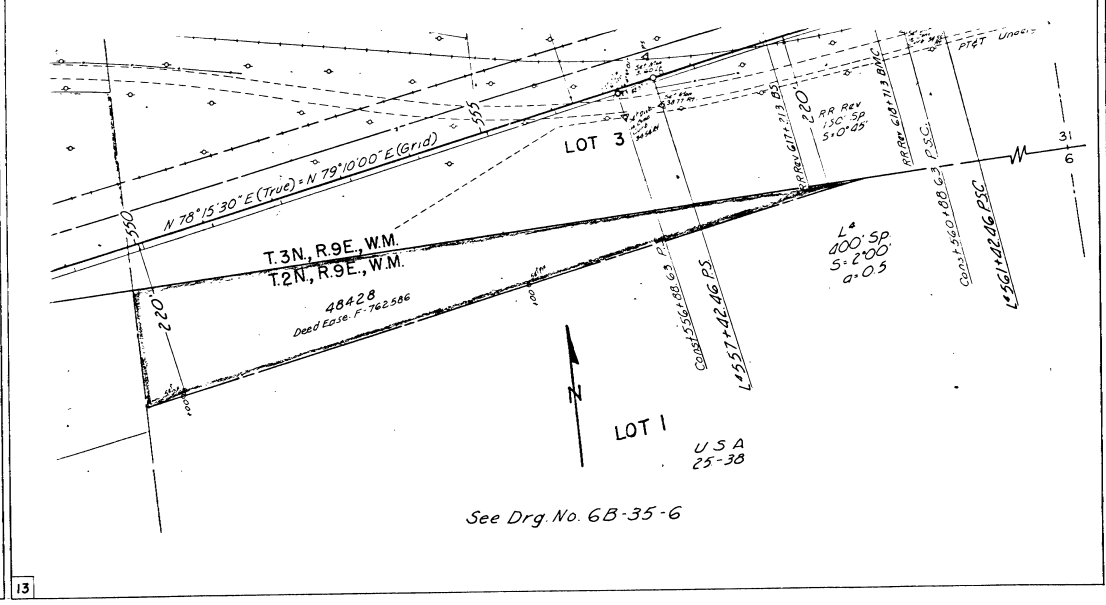
N 78°15'30" E (True) = N 79°10'00" E (Grid)
LOT 3
T. 3 N., R. 9 E., W.M.
T. 2 N., R. 9 E., W.M.
48428
Deed Ease. F-762586
550
220
Const. 556+88.63 P.S.
L557+42.46 P.S.
Const. 560+88.63 P.S.C.
L561+42.46 P.S.C.
L° 400' Sp.
S = 2°00'
a = 0.05
LOT 1
U.S.A.
25-38
31
6
13

See Drg. No. 6B-35-6

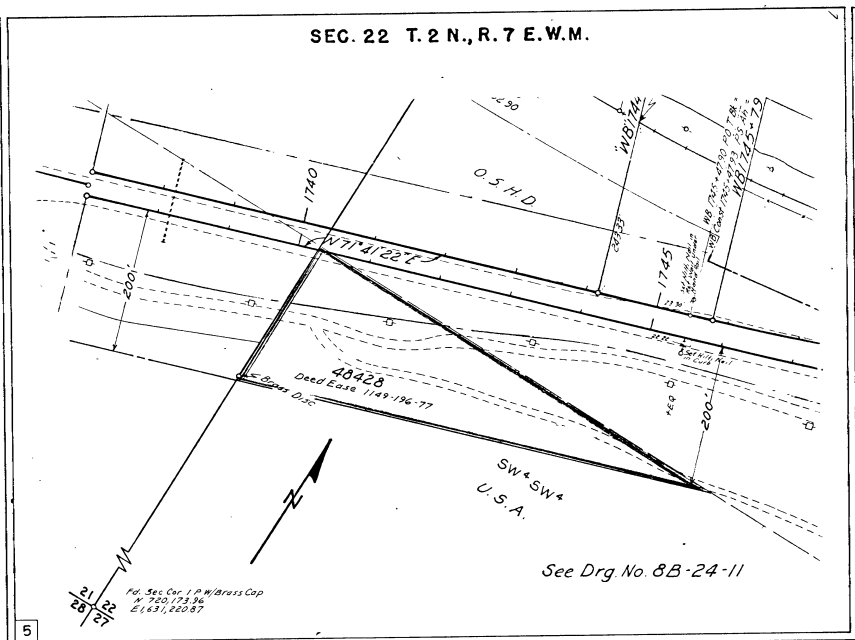
5
SEC. 22 T. 2 N., R. 7 E.W.M.
1740
1745
O S H D
WB1745-79
N71°41'22"E
200'
48428
Deed Ease 1149-196-77
SW¼ SW¼
U.S.A.
See Drg. No. 8B-24-11
21 22
28 27
Fd. Sec. Cor. 1 P W/Brass Cap

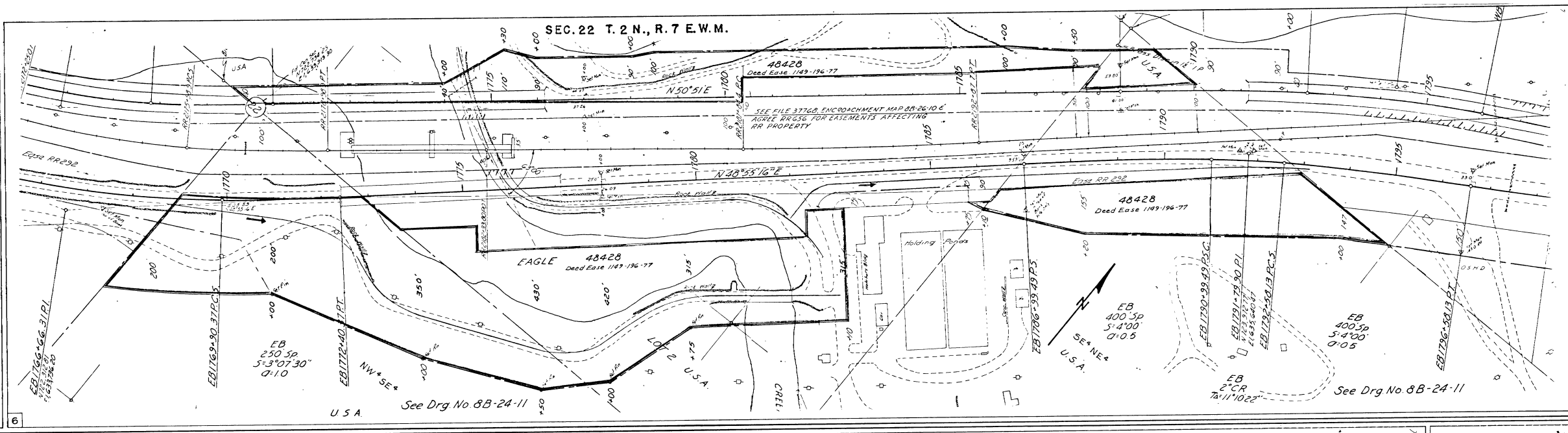
6
SEC. 22 T. 2 N., R. 7 E.W.M.
48428
Deed Ease 1149-196-77
N50°51'E
SEE FILE 3776B ENCROACHMENT MAP 8B-26-10-E
AGREE RRG56 FOR EASEMENTS AFFECTING
RR PROPERTY
Ease RR292
N38°55'16"E
1770
1775
1780
1785
1790
1795
EB1766+66.31 P.I.
EB1769+90.37 P.C.S.
EB1772+40.37 P.T.
EB1786+99.49 P.S.
EB1790+99.49 P.S.C.
EB1791+79.90 P.I.
EB1792+58.13 P.C.S.
EB1796+58.13 P.T.
EAGLE 48428
Deed Ease 1149-196-77
EB
250 Sp.
S=3°07'30"
a=1.0
EB
400 Sp.
S=4°00'
a=0.5
EB
2°CR
Ta=11°10'22"
NW¼ SE¼
SE¼ NE¼
U.S.A.
CREEK
LOT 2
Holding Ponds
O S H D
200'
350'
430'
420'
315'
See Drg. No. 8B-24-11
U.S.A.

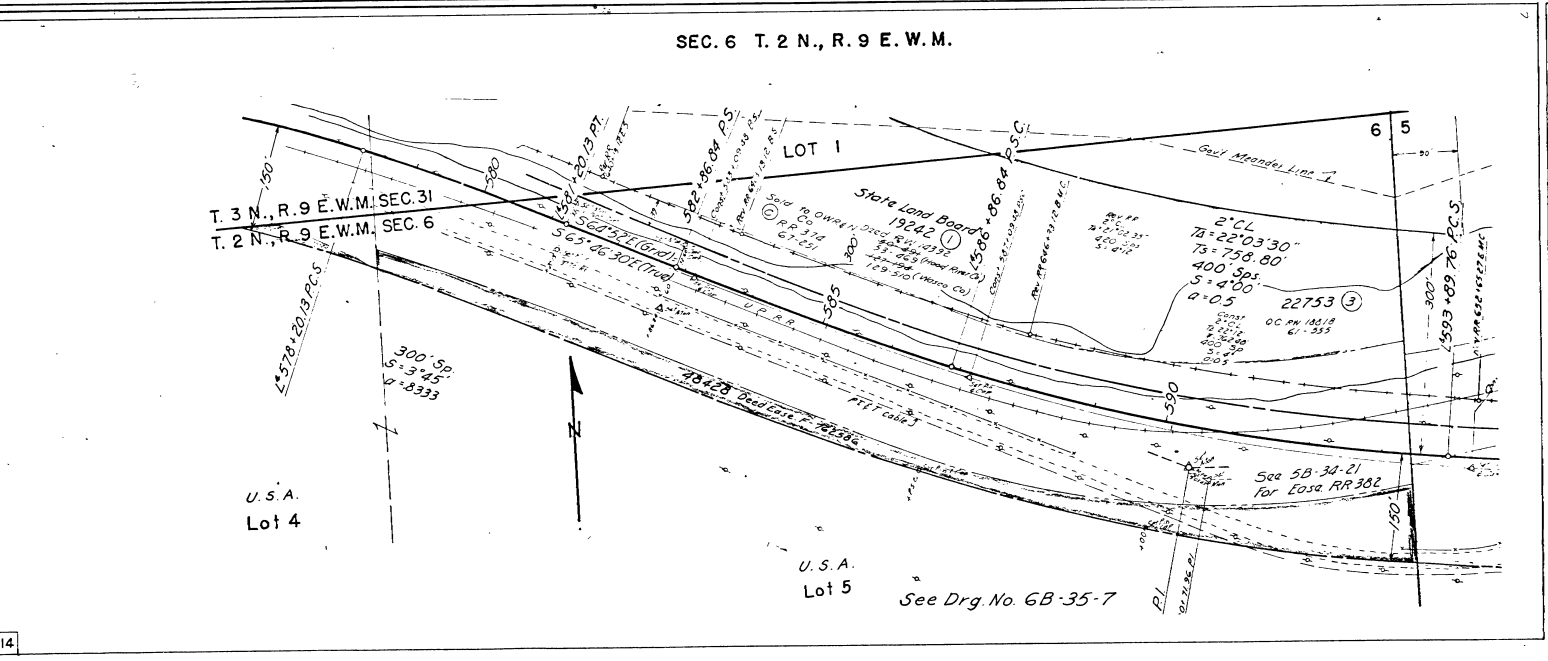
14
SEC. 6 T. 2 N., R. 9 E.W.M.
LOT 1
6 5
T. 3 N., R. 9 E.W.M. SEC. 31
T. 2 N., R. 9 E.W.M. SEC. 6
L578+20.13 P.C.S.
581+20.13 P.T.
582+86.84 P.S.
L586+86.84 P.S.C.
L593+89.76 P.C.S.
S65°26'30"E (True)
S63°52'E (Grid)
State Land Board
19242 ①
2°CL
Ta=22°03'30"
Ts=758.80
400 Sps.
S=4°00
a=0.5
22753 ③
300' Sp.
S=3°45
a=.8333
48428 Deed Ease
Govt. Meander Line
585
590
150'
300'
See 5B-34-21
for Ease RR 382
U.S.A.
Lot 4
U.S.A.
Lot 5
See Drg. No. 6B-35-7
P.I.

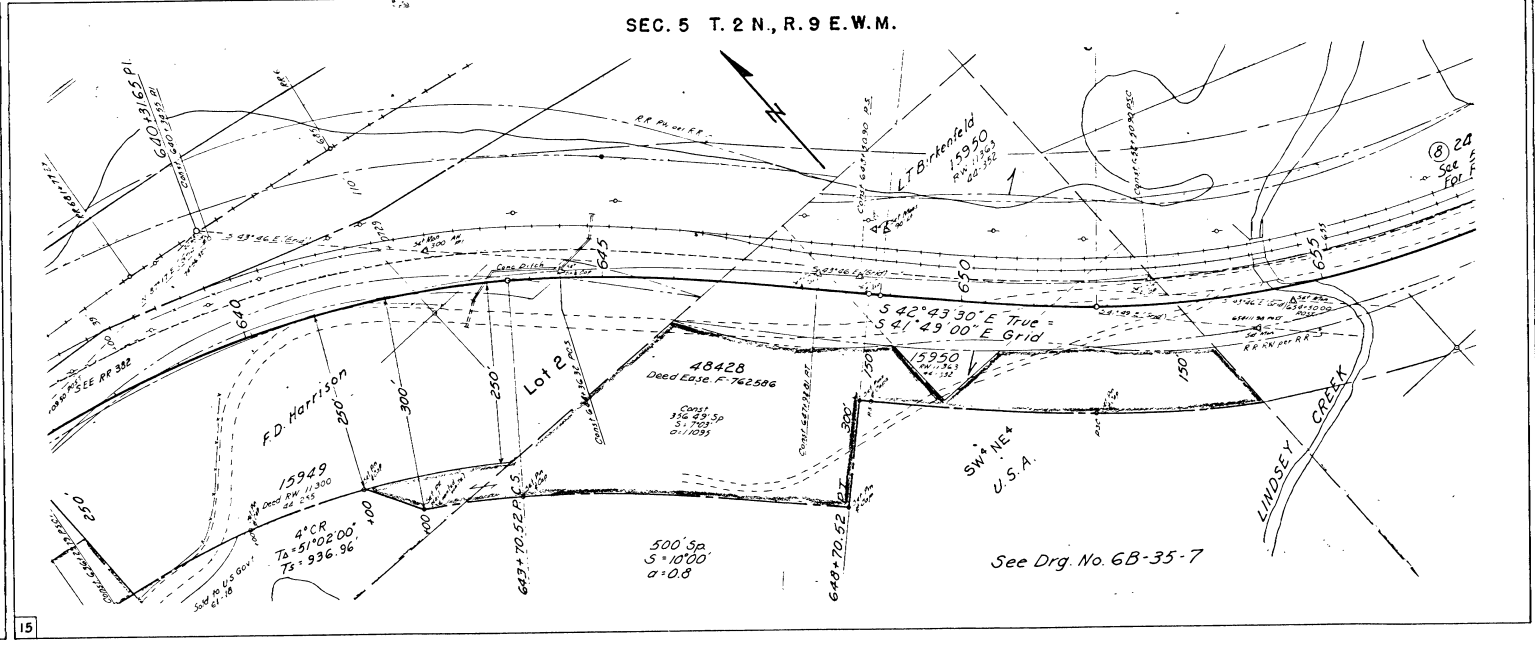
15
SEC. 5 T. 2 N., R. 9 E.W.M.
640+31.65 P.I.
640
645
650
655
S 42°43'30" E True
S 41°49'00" E Grid
L.T. Birkenfeld
15950
48428
Deed Ease F-762586
F.D. Harrison
15949
4°CR
Ta=51°02'00"
Ts=936.96
Lot 2
643+70.52 P.C.S.
648+70.52 P.T.
500' Sp.
S=10°00'
a=0.8
250'
300'
15950
SW¼ NE¼
U.S.A.
LINDSEY CREEK
⑧ 24
See
See Drg. No. 6B-35-7



DRG.NO. 9B-13-12

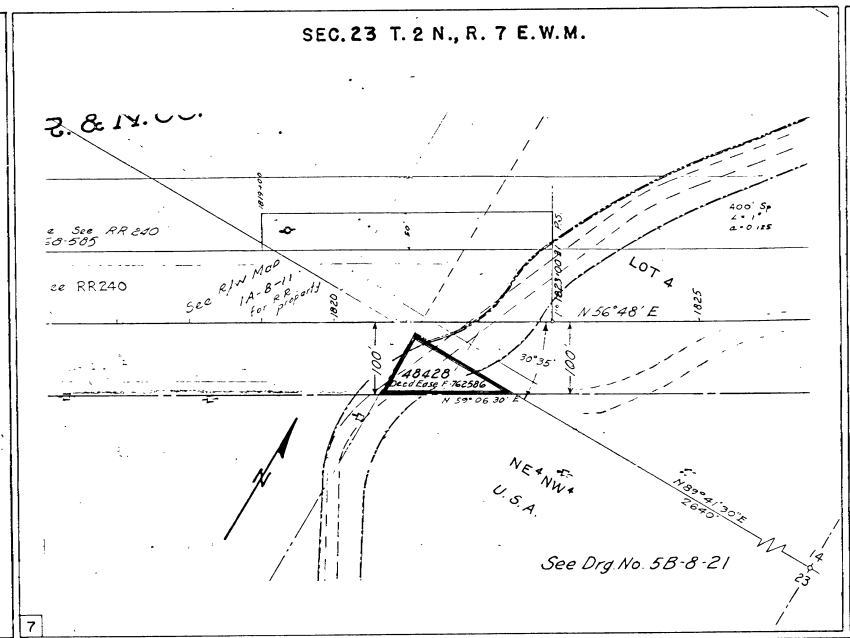
7
SEC.23 T.2 N., R.7 E.W.M.
S.&N.Co.
See RR240
See R/W Map 1A-8-11
RR240
LOT 4
N 56°48' E
1820
1825
100
48428 Deed Ease F-762586
NE¼ NW¼
U.S.A.
N
See Drg. No. 5B-8-21
23
14

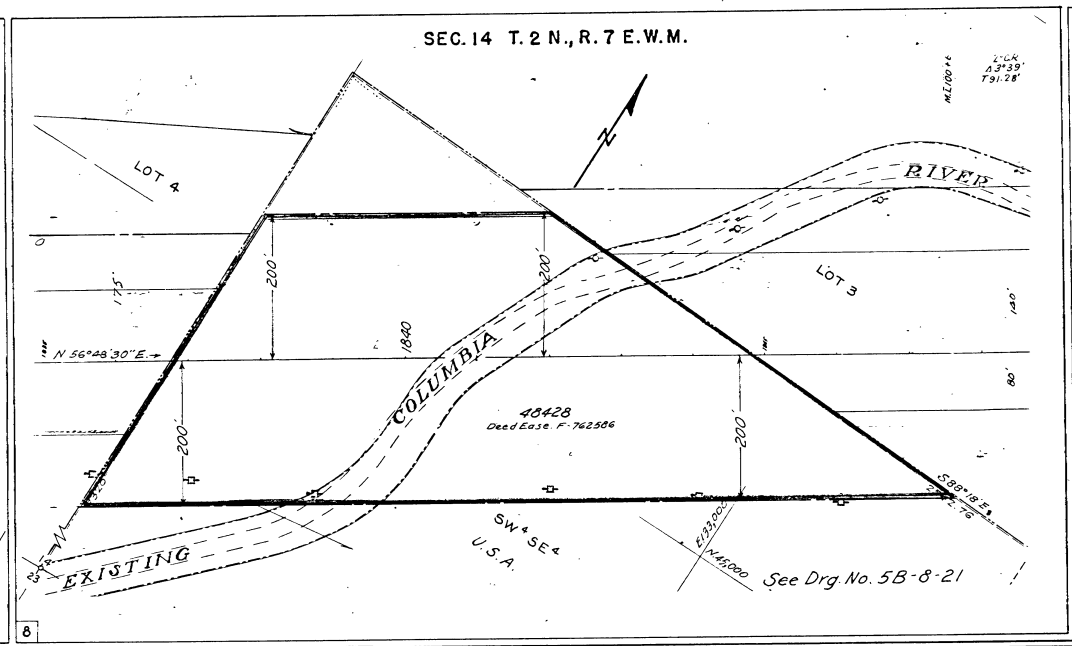
8
SEC.14 T.2 N., R.7 E.W.M.
LOT 4
LOT 3
N 56°48'30" E
175
200
200
200
200
1840
COLUMBIA
RIVER
EXISTING
48428 Deed Ease F-762586
SW¼ SE¼
U.S.A.
N
See Drg. No. 5B-8-21

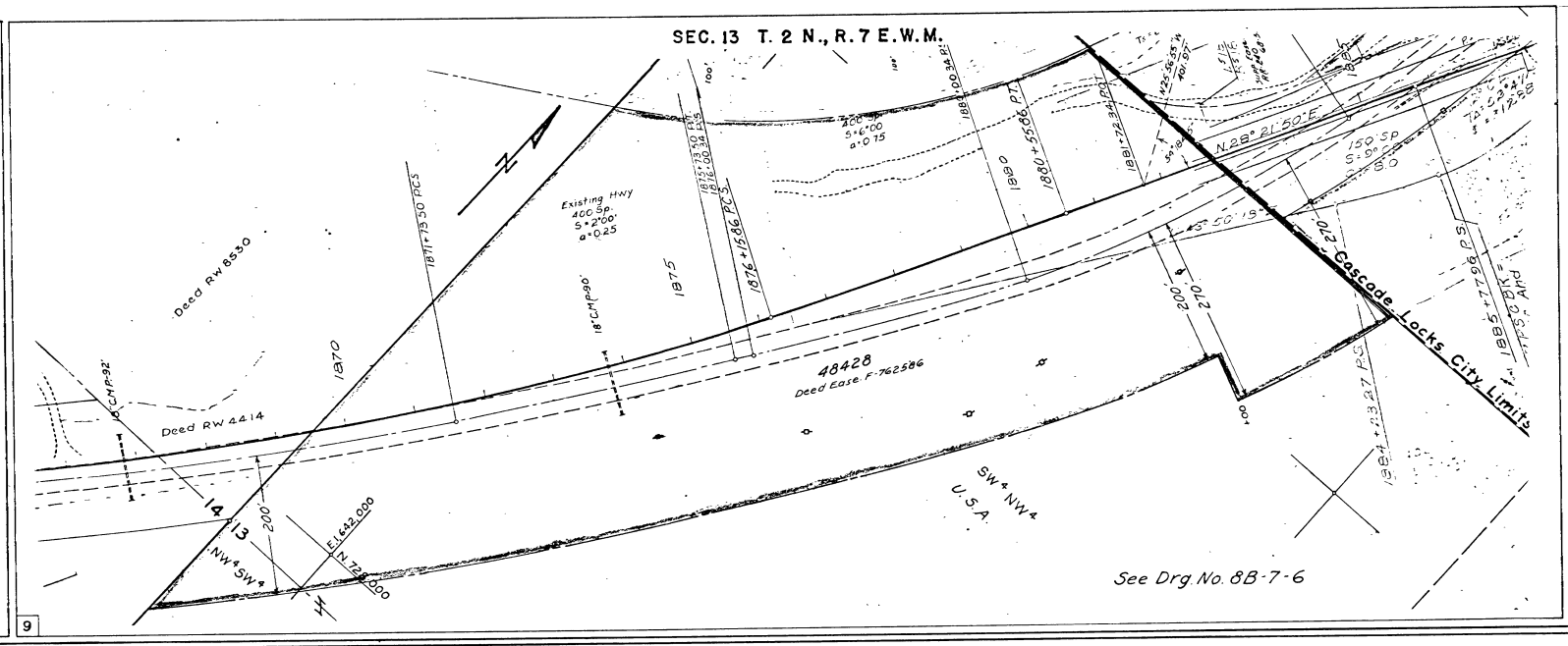
9
SEC.13 T.2 N., R.7 E.W.M.
Deed RW 8530
Deed RW 4414
1870
1875
1880
1871+73.50 PCS
Existing Hwy
18" CMP 90'
200
270
14
13
NW¼ SW¼
48428 Deed Ease F-762586
SW¼ NW¼
U.S.A.
N
Cascade Locks City Limits
See Drg. No. 8B-7-6

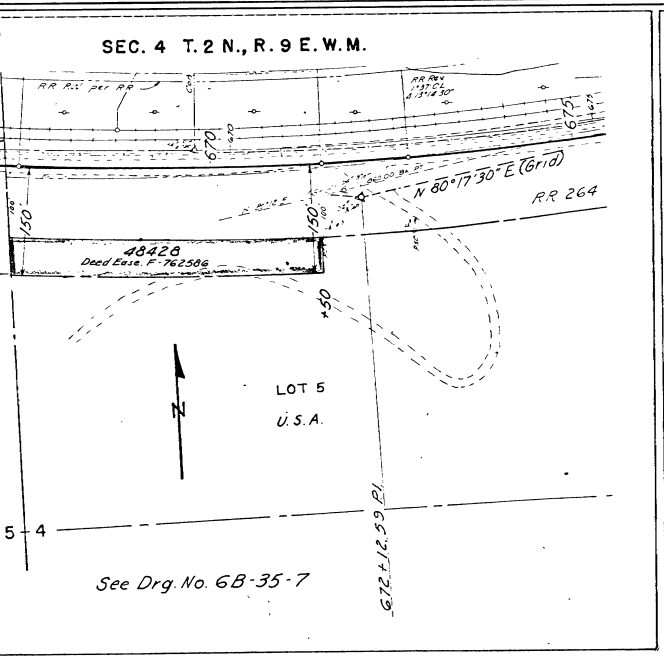
SEC.4 T.2 N., R.9 E.W.M.
670
675
N 80°17'30" E (Grid)
RR 264
150
48428 Deed Ease F-762586
LOT 5
U.S.A.
N
5
4
672+12.59 P.I.
See Drg. No. 6B-35-7

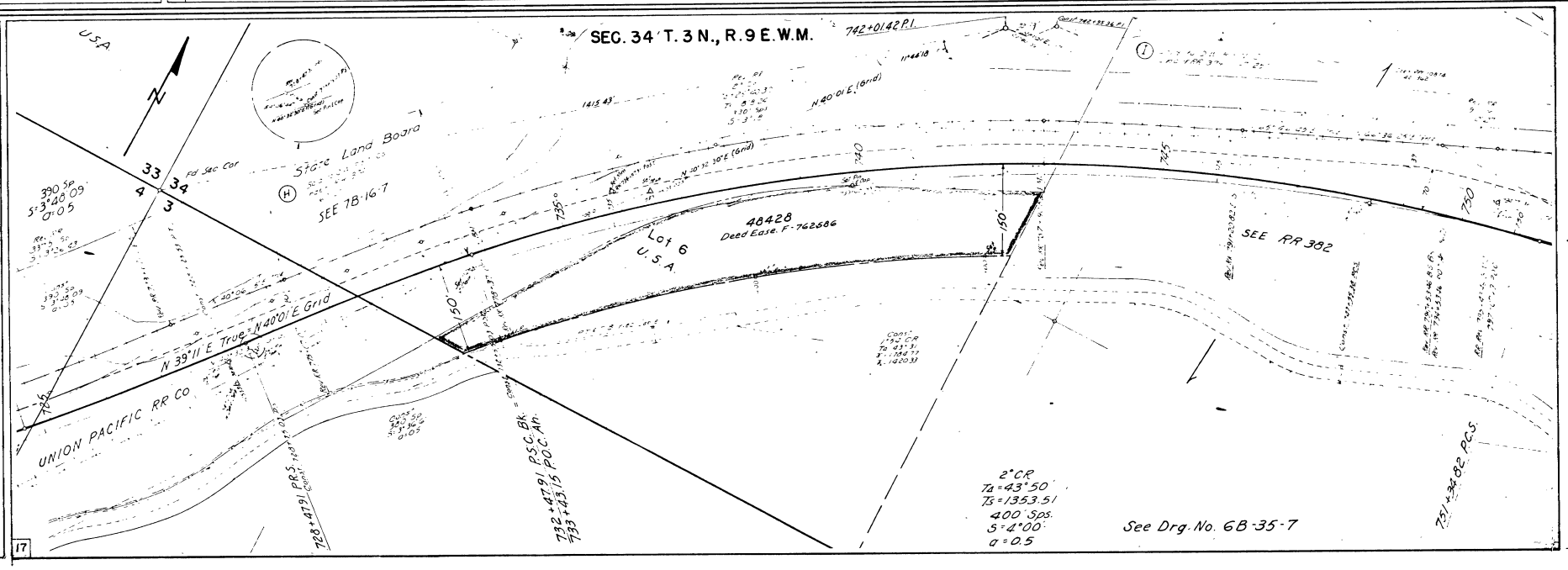
17
SEC.34 T.3 N., R.9 E.W.M.
742+01.42 P.I.
USA
N
State Land Board
SEE 7B-16-7
33
34
4
3
N 39°11' E True N 40°01' E Grid
UNION PACIFIC RR Co.
150
48428 Deed Ease F-762586
Lot 6
U.S.A.
SEE RR 352
735
740
750
728+47.91 PRS
732+47.91 P.S.C. Bk.
733+43.15 P.O.C. Ah.
2°C.R.
Ta=43.50
Ts=1353.51
400 Sps.
S=4°00'
a=0.5
751+36.82 PCS
See Drg. No. 6B-35-7

MULTNOMAH FALLS-HOOD RIVER SECT.
COLUMBIA RIVER HWY.
MULTNOMAH & HOOD RIVER COUNTIES
SCALE: 1" = 100'
JUNE, 1975
DRG. NO. 9B-13-12

MULTNOMAH FALLS-HOOD RIVER SECT. COLUMBIA RIVER HWY. FOREST LANDS R/W SCALE: 1"=100' DRG. NO. 9B-13-12