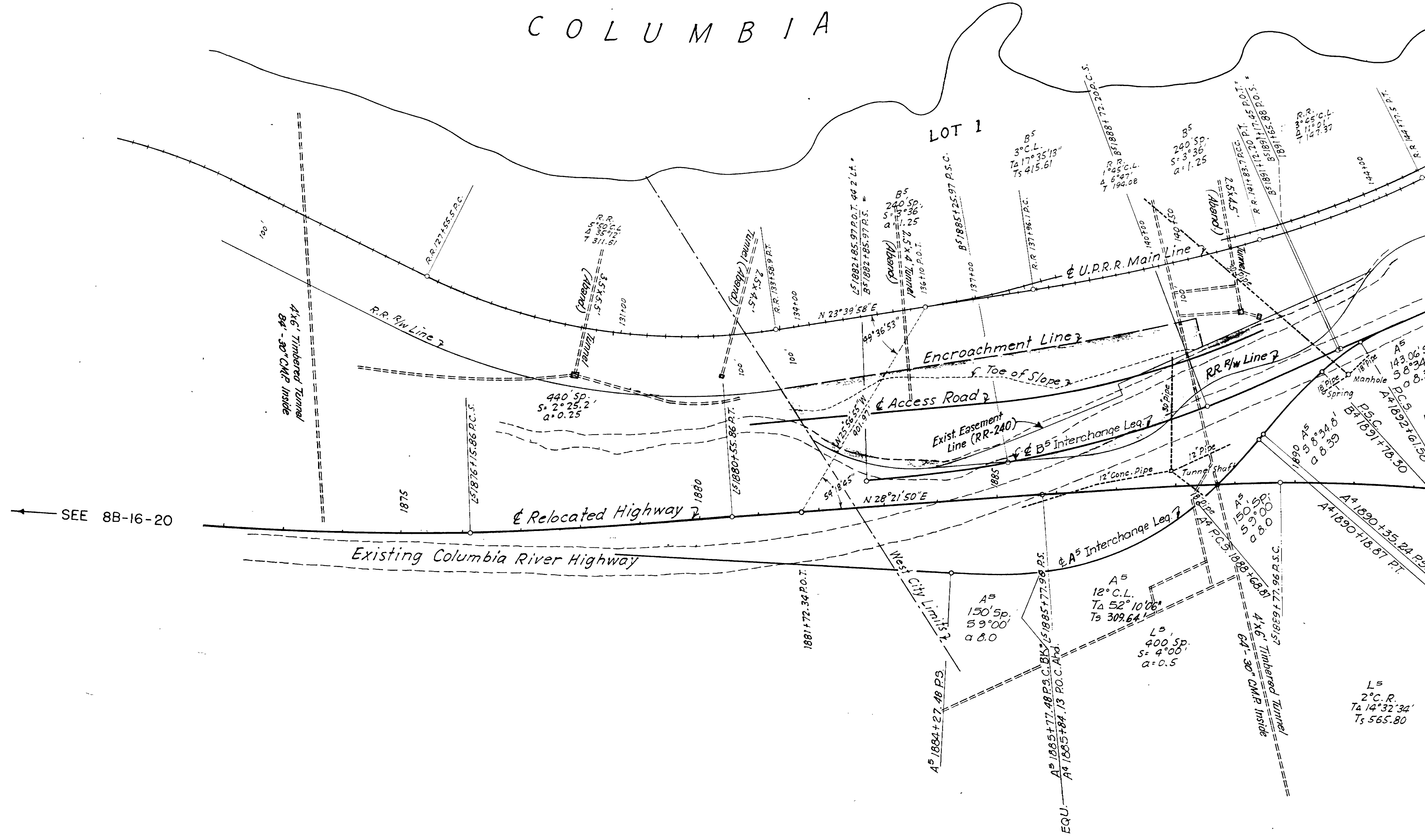


# COLUMBIA RIVER

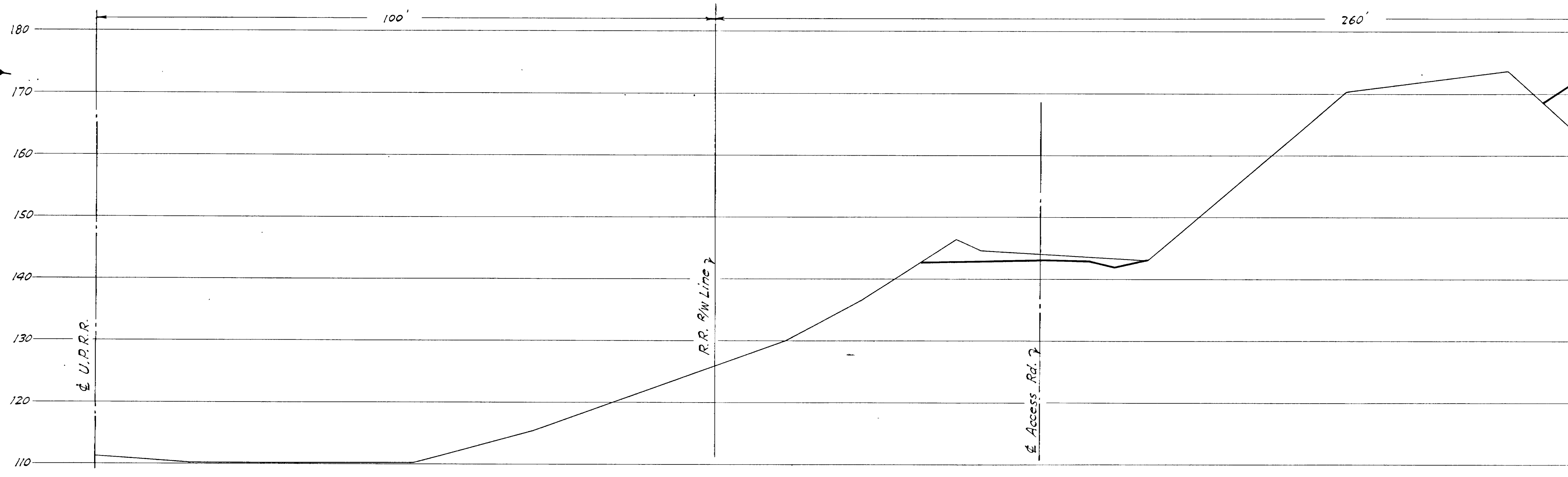
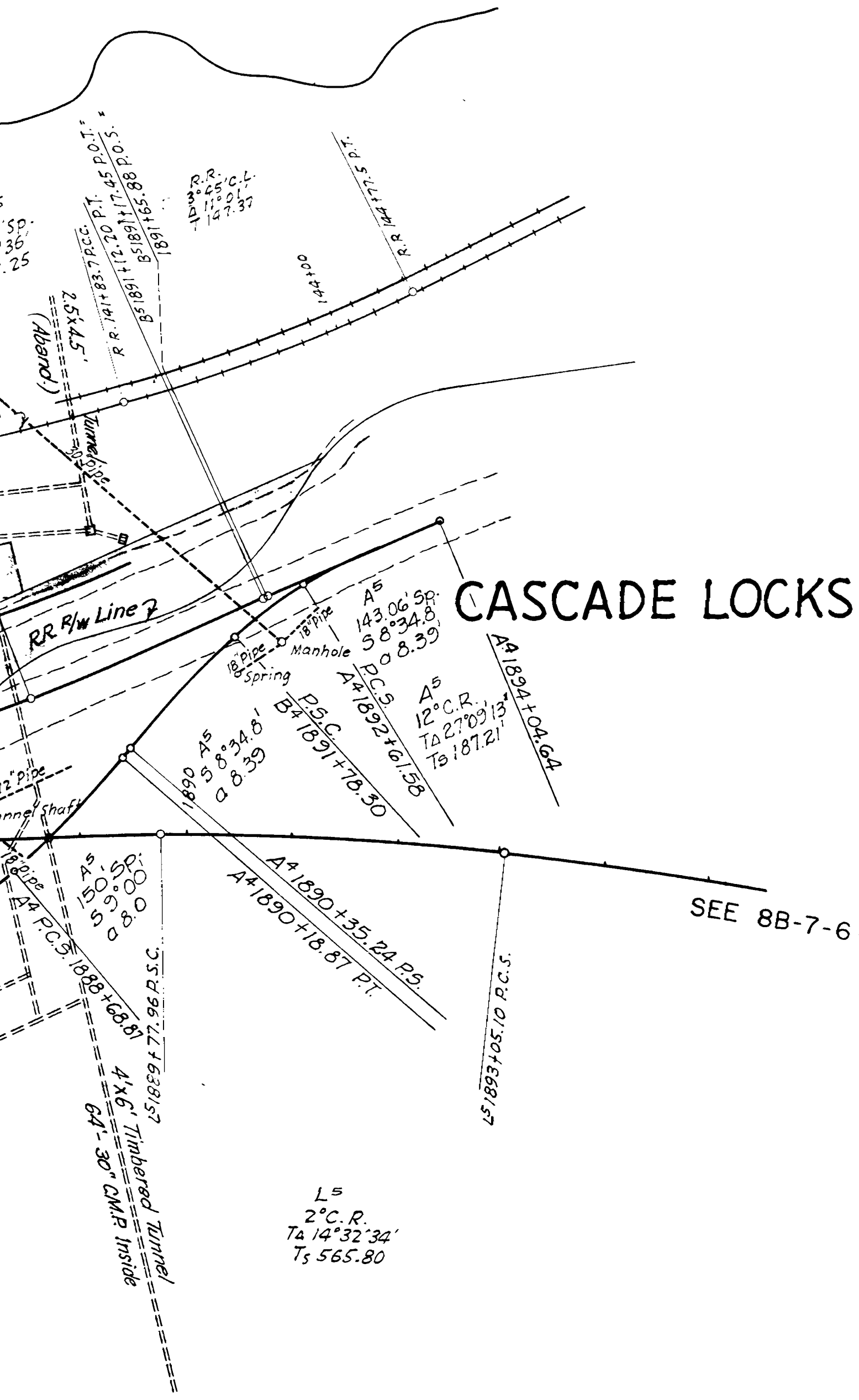
## OREGON STATE HIGHWAY DEPARTMENT Located Line CASCAD LOCKS BY-PASS (Part 2 of 2) ENCROACHMENT ON U.P.R.R. CO. COLUMBIA RIVER HIGHWAY Hood River County

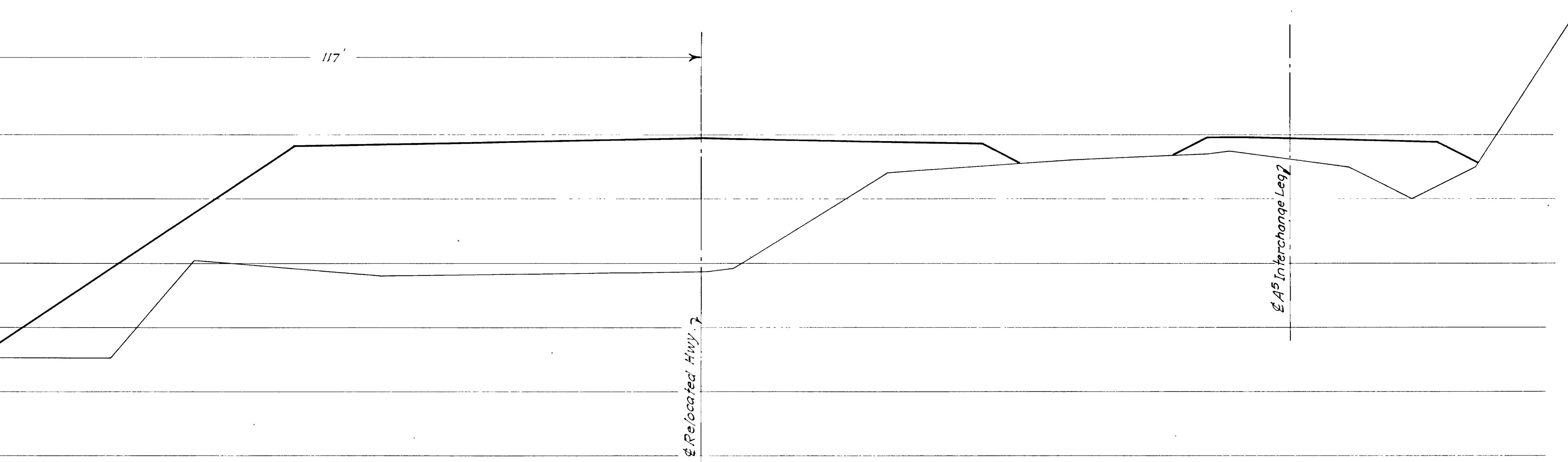
Scale 1" = 100'  
Jan. 1959  
Rev. Apr. 30, 59  
" Jan. '60

DWG. NO. 8B-7-25  
File No. 26890  
See R/W Map No. 8B-7-6  
" " IA-8-II

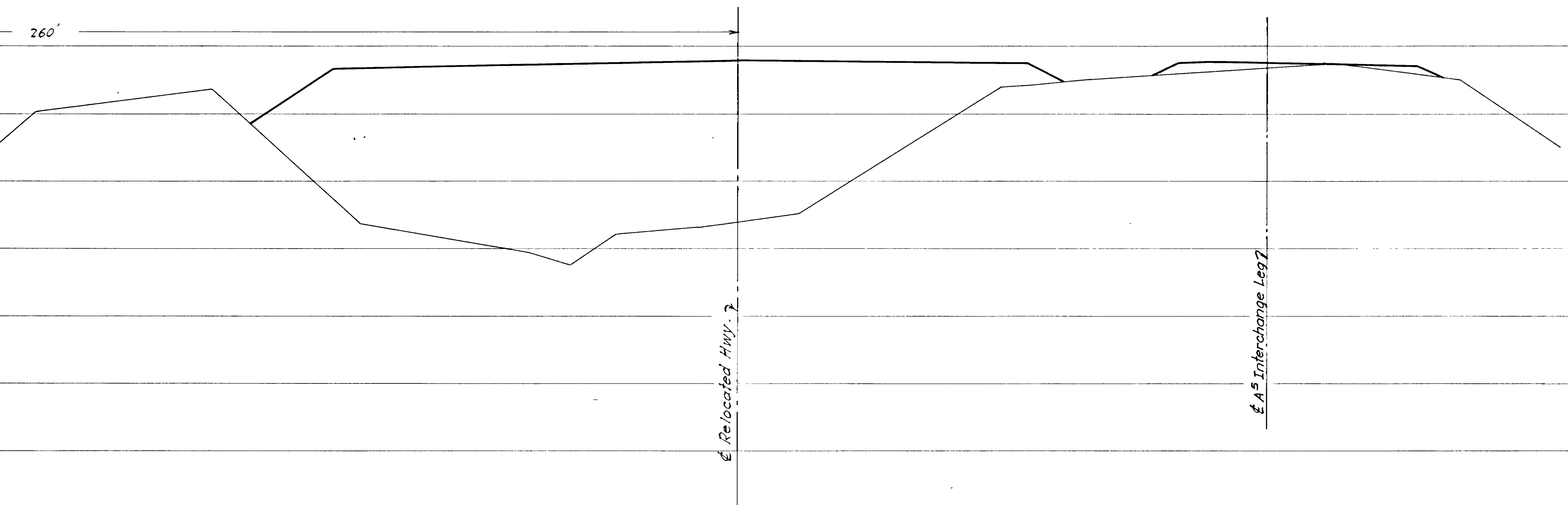


VER

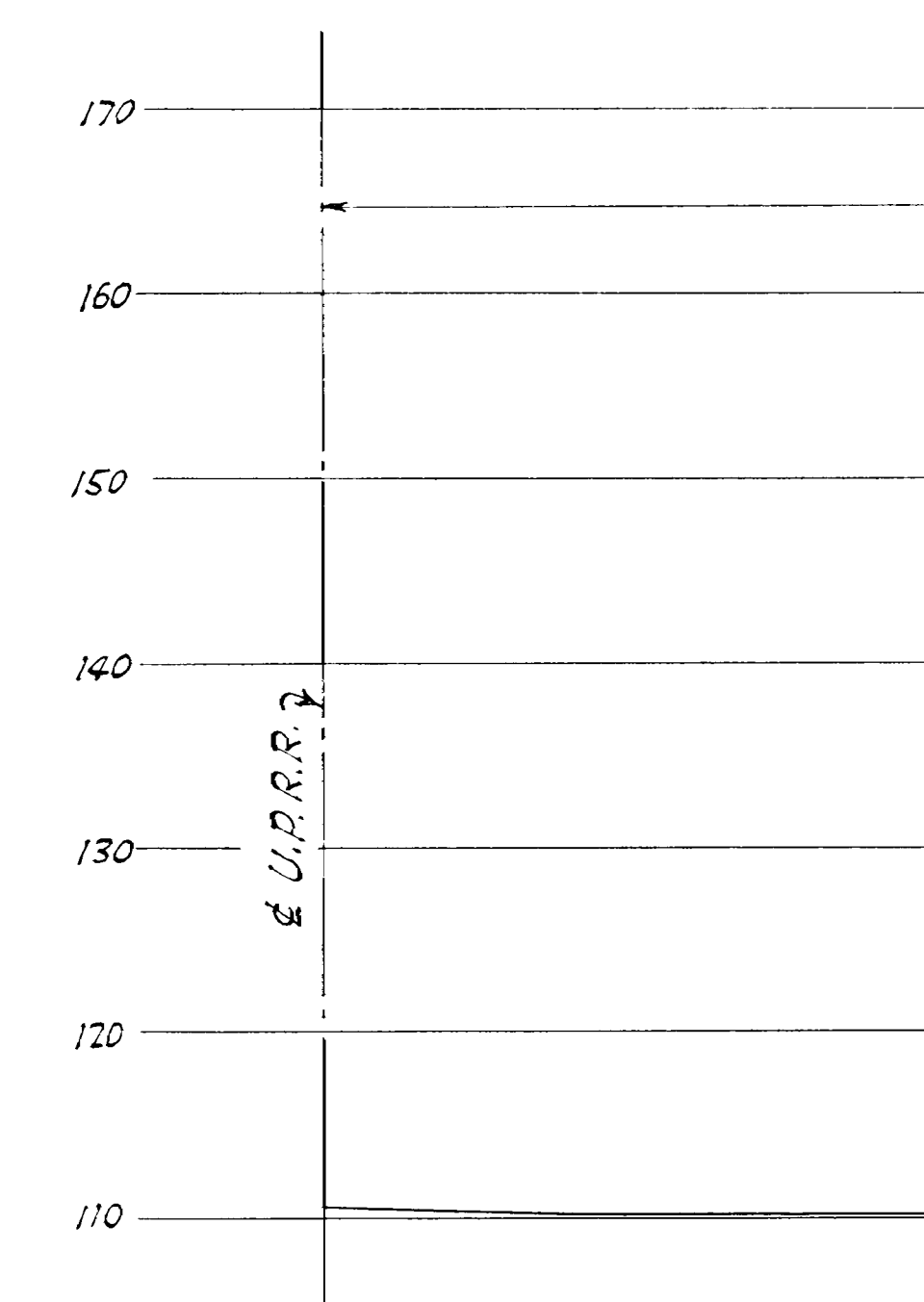
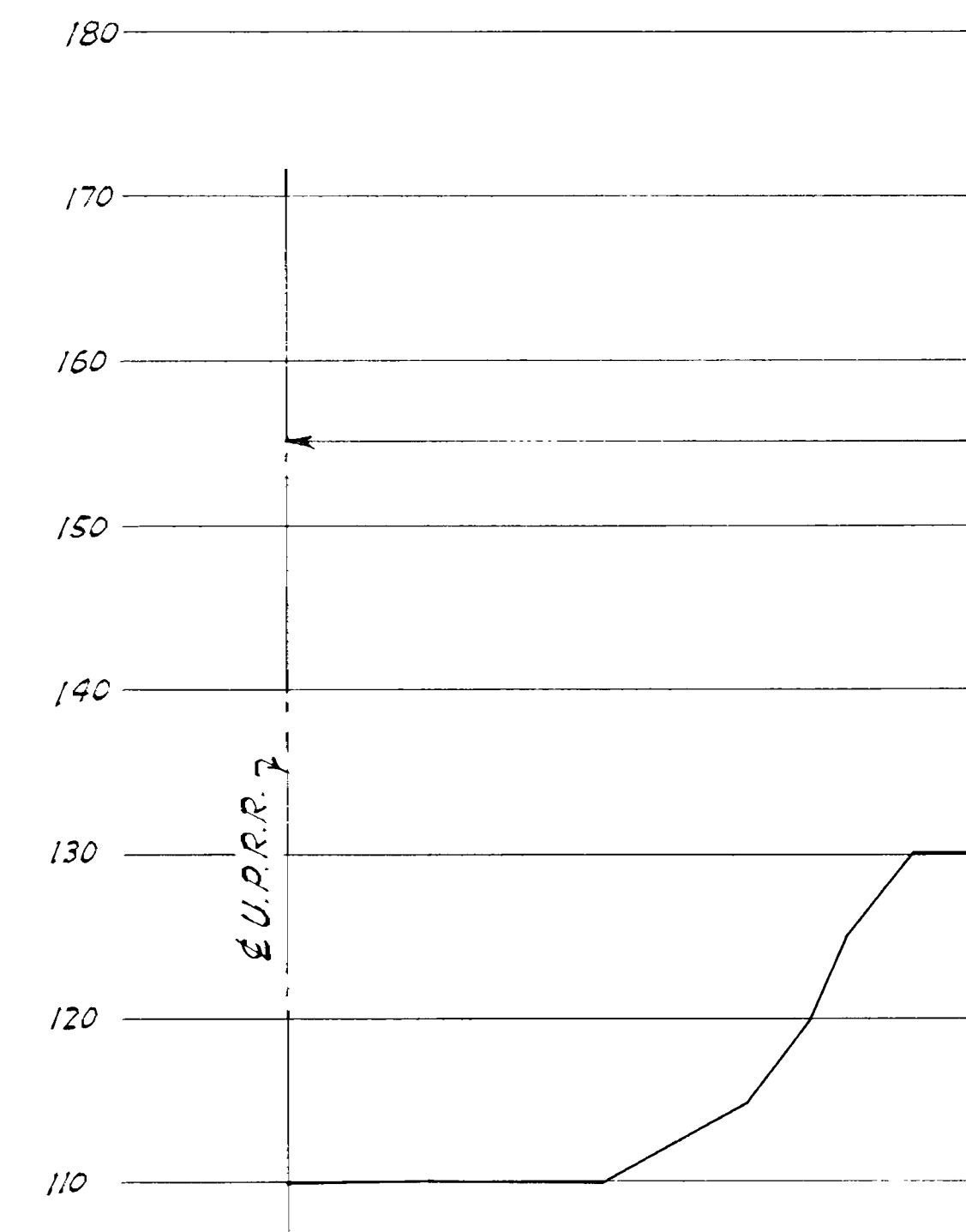





Sta. 1882+00 = R.R. 134+12±




Sta. 1881+00 = R.R. 133+10±





Sta. 1883+00 = R.R. 135+06 †

Sta. 1884+00 = R.R. 136+10 †



Relocated Hwy.

A5 Interchange Leg.

Relocated Hwy.

A5 Interchange Leg.

U.P.R.R.

Sta. 1884+00 = R.R. 136+10 †

Sta. 1883+00 = R.R. 135+06 †

230

220

210

200

240

230

220

210

200

190

170

160

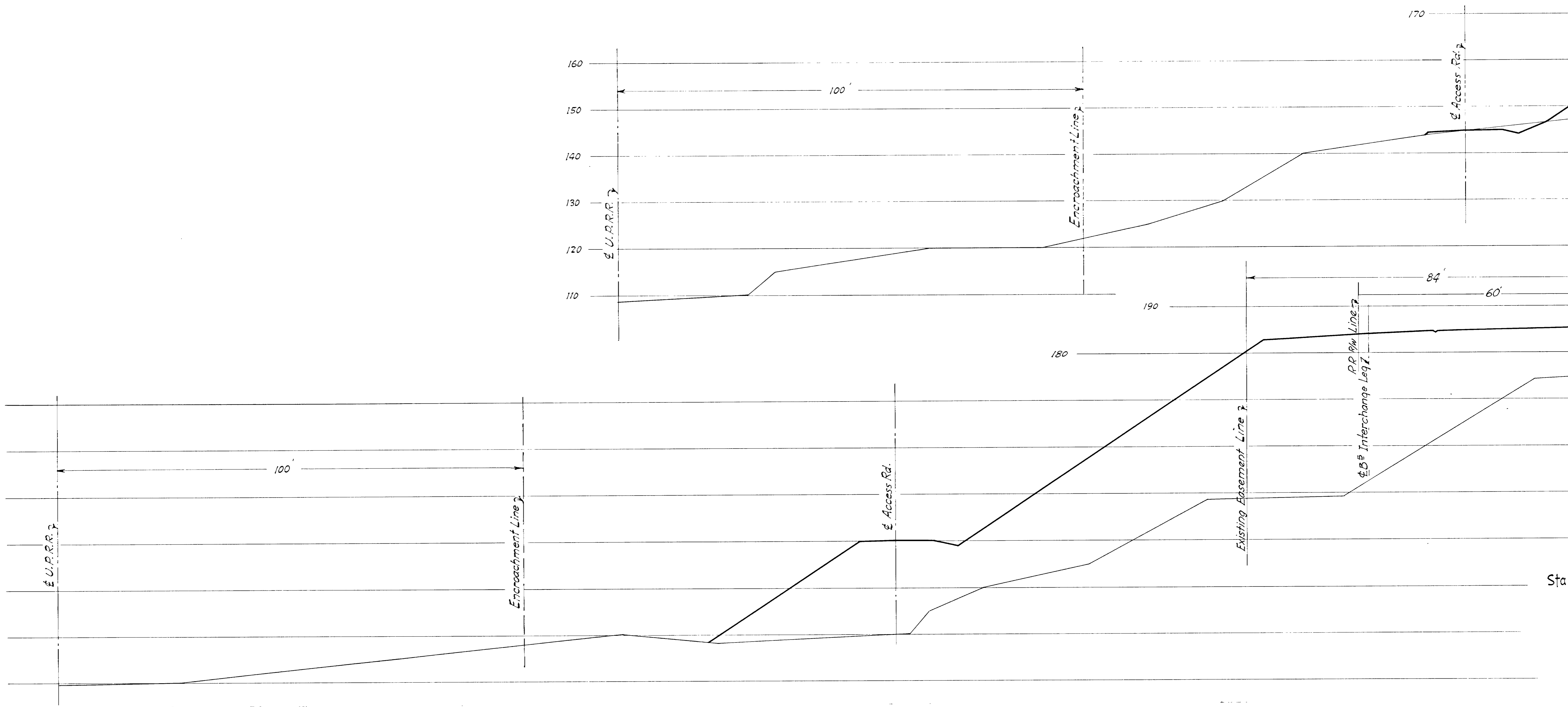
150

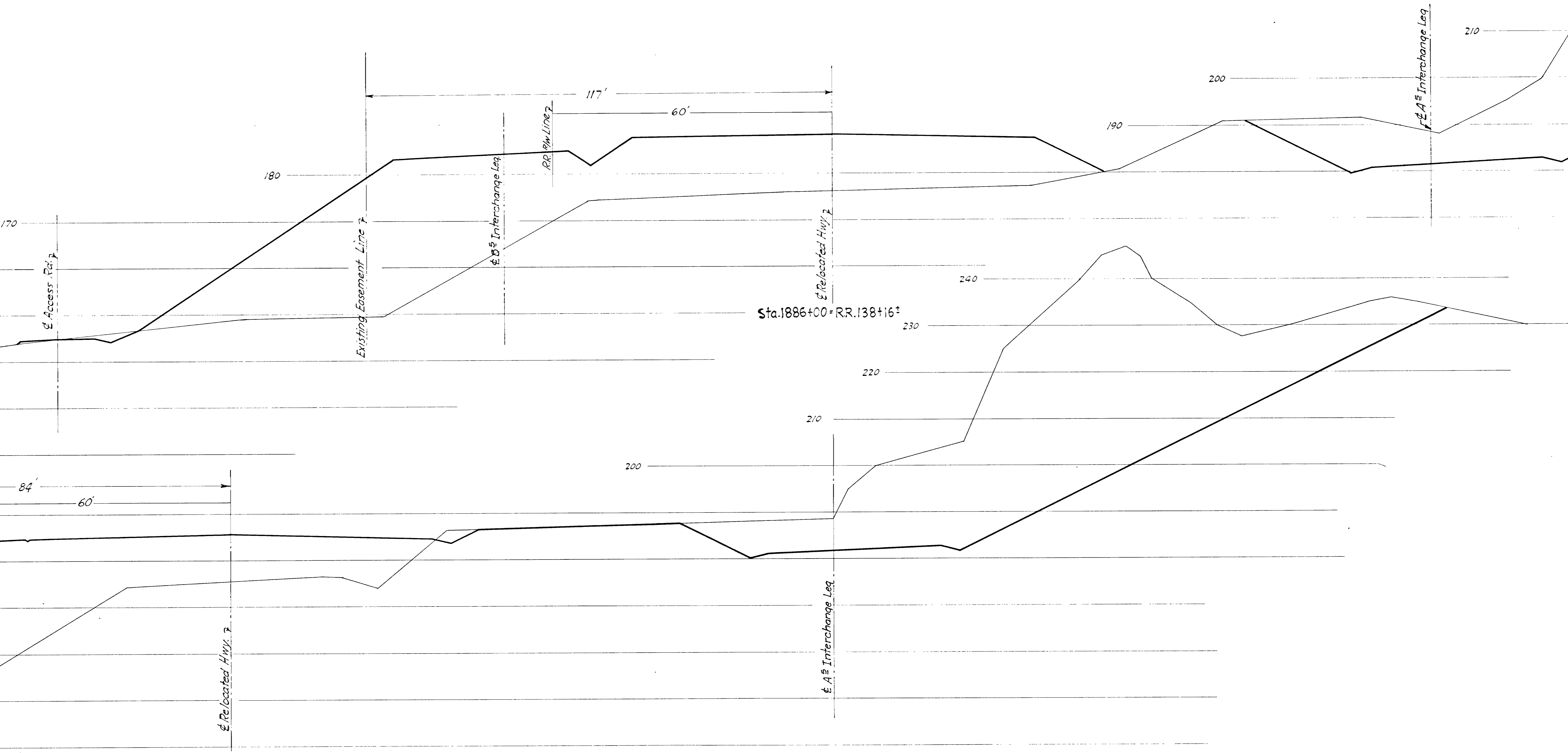
140

130

120

110





Sta. 1886+00 = R.R. 138+16±

Sta. 1885+00 = R.R. 137+13±

