Col. River Hwy. 1957
C. Locks By-Pass section

OREGON STATE HIGHWAY DEPARTMENT

Located Line

CASCADE LOCKS BY-PASS SECTION

COLUMBIA RIVER HIGHWAY

HOOD RIVER COUNTY

Scale: 1 inch=100 feet

Traced by V.A.B. October, 1957

GRID BEARING-NORTH ZONE

DRG. NO. 8B-7-6

LEGEND

(FC)	FARM CROSSING
Ⓐ	ACCESS
○	PRIVATE ACCESS
○	PRIVATE ACCESS LIMITED
○	COMMERCIAL ACCESS
○	COMMERCIAL ACCESS LIMITED
○	RESTRICTED ACCESS

See Drg. No. 5B-8

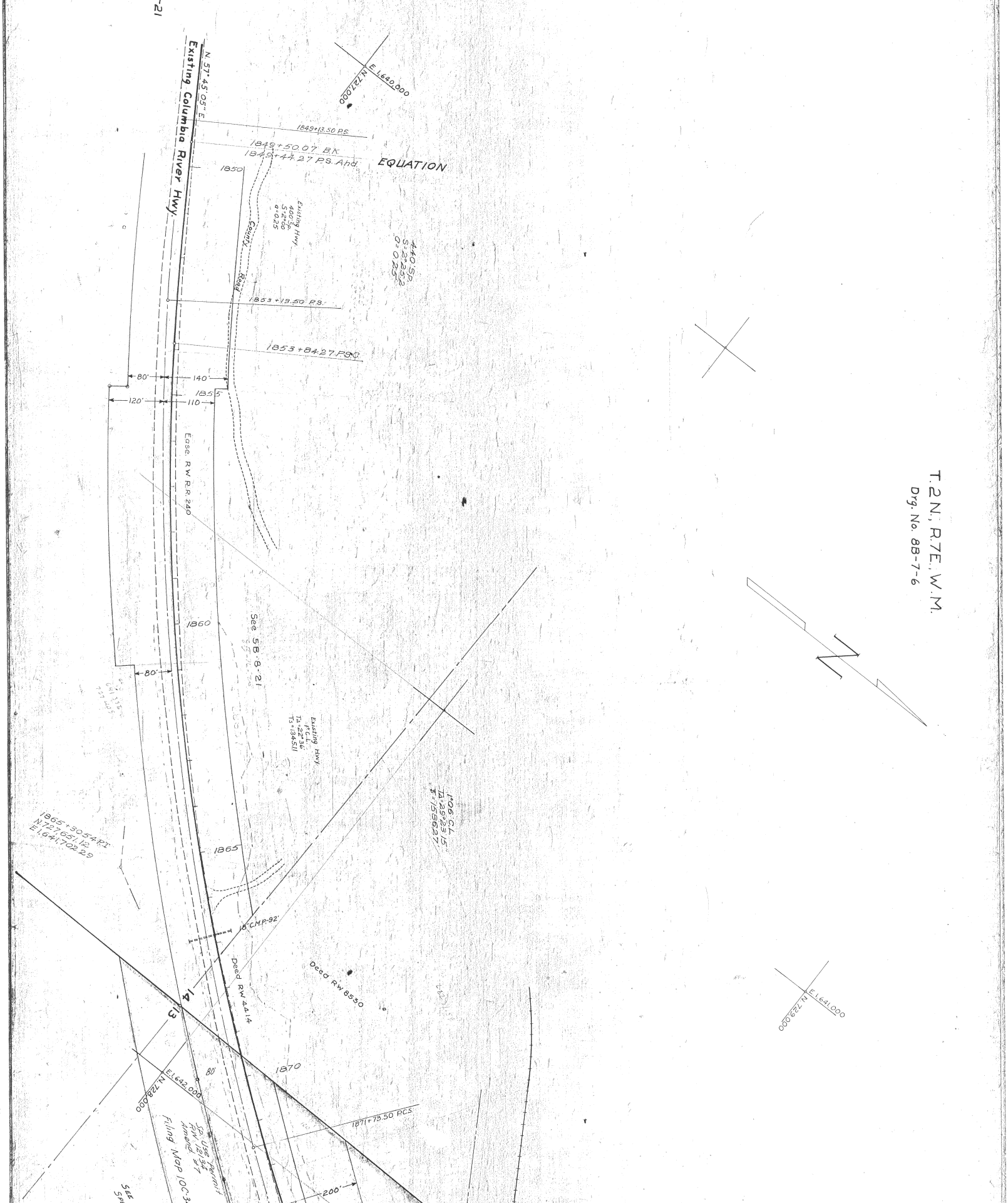
-21
N. 57°45'05" E.
Existing Columbia River Hwy.
E. 1,640,000
N. 727,000
1849+13.50 P.S.
1849+50.07 B.K.
1849+44.27 P.S. Ahd.
EQUATION
1850
Existing Hwy.
400' Sp.
S=2°00
a=0.25
County Road
440' Sp.
S=2°25.2
a=0.25
1853+13.50 P.S.
1853+84.27 P.S.C.
80'
140'
1855
120'
110
Ease. R/W R.R. 240
1860
See 5B-8-21
80'
Existing Hwy.
1° C.L.
Δ=22°36'
T=134.511
1°06' C.L.
Δ=29°23'15"
T=158.627
T. 2 N., R. 7 E., W. M.
Drg. No. 8B-7-6
N
1865+30.54 P.I.
N. 727,651.12
E. 1,641,702.29
1865
18" C.M.P.-92'
14
13
Deed R/W 4414
Deed R/W 8530
E. 1,641,000
N. 728,000
1870
80'
E. 1,642,000
N. 728,000
Sp. Use Permit
R/W 12134
Amend. #7
Filing Map 10C-3
1871+73.50 P.C.S.
200'
SEE
SP

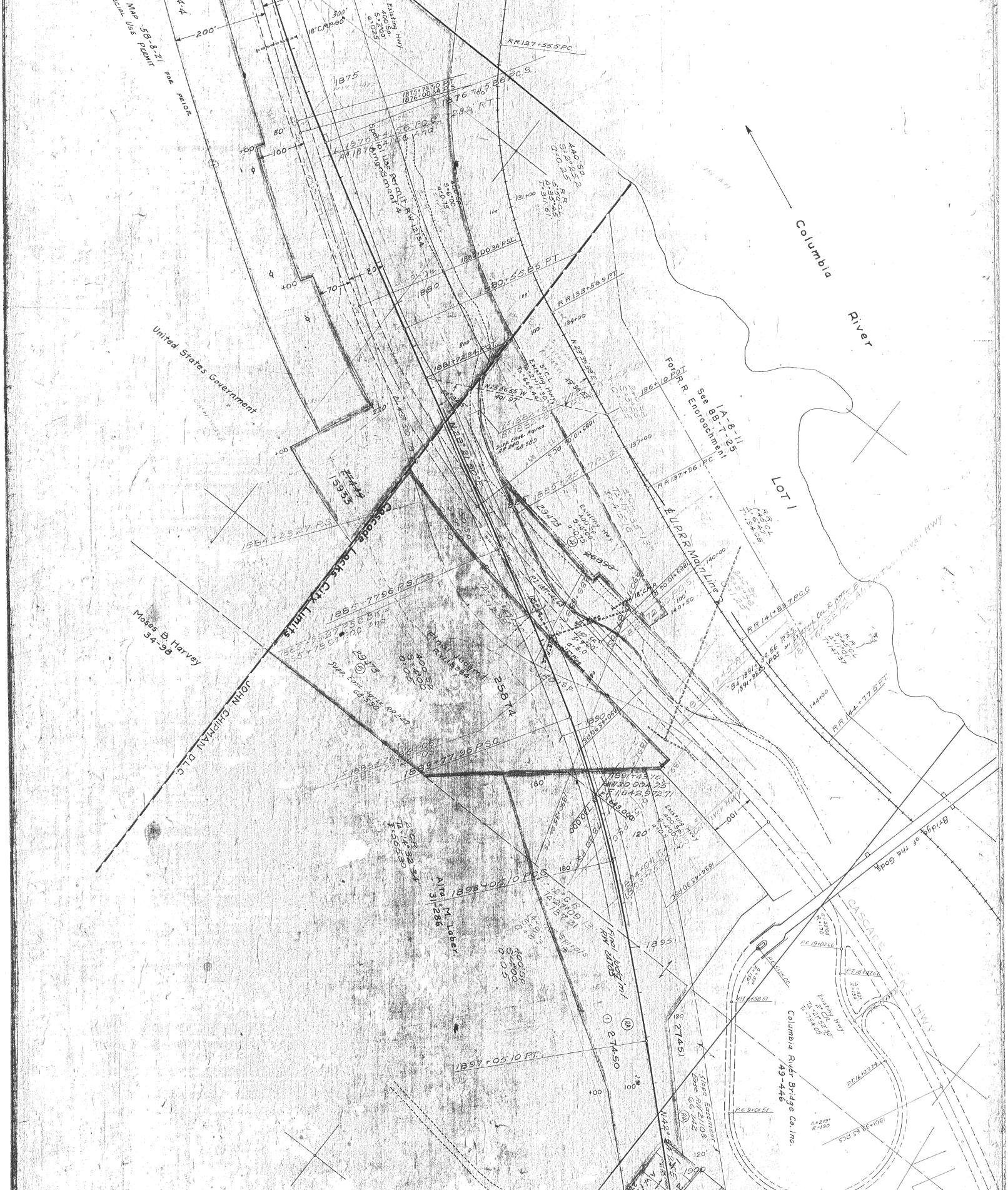
Map 5B-8-21
Special Use Permit
for prior
200'
18" C.M.P. 90'
300'
Existing Hwy
400' Sp.
S=2°00'
a=0.25
RR 127+55.5 P.C.
1875
1875+73.50 P.T.
1876+00.34 P.S.
1876+15.86 P.C.S.
28.8' RT.
L 1876+41.56 P.O.C.
A 1876+41.56 Ahd
Special Use Permit RW 12134
Amendment 4
440' SP.
S=2°25' 2
a=0.25
R.R.
5°30' C.L.
Δ=35°45'
T=311.61
131+00
80'
100
+00
70
20
1880
1880+00.34 P.S.C.
1880+55.85 P.T.
RR 133+58.9 P.T.
134+00
1881+72.34 P.O.T.
N 23°39'58" E
3° C.L.
Existing Hwy
Δ=27°17'30"
T=664.44
N 25°56'55" W
401.97'
49°36'53"
136+10 P.O.T.
For R.R. Encroachment
See 8B-7-25
1A-8-11
Supp. Ease. Agree.
RR-240
68-589
1882+
137+00
270'
Δ 43°30'
N 28°21'50" E
United States Government
15933
Cascade Locks City Limits
1884+25.27 P.S.
1885+25.27 P.S.C.
29473
Existing Hwy
400' SP.
S=6°00'
a=0.75
④
RR 137+96.1 P.C.
℄ U.P.R.R. Main Line
Columbia River
LOT 1
R.R. C.L.
1°45'
Δ=6°47'
T=194.08
26890
1885+77.96 P.S.
Final Judgm't RW 18364
25874
29473
⑤
Supp. Ease. Agree. RR 240
68-590
400' SP
S=4°00'
a=0.5
18" C.M.P.
140+00
140+50
30" Pipe
RR 141+83.7 P.C.C.
P.S.S. on Existing Col. R. Hwy.
R.R. C.L.
3°45'
Δ=11°01'
T=147.57
B4 1891+34.56
1891+88.50 P.O.S.
144+00
RR 144+77.5 P.T.
Moses B. Harvey
34-98
JOHN CHIPMAN D.L.C.
1889+77.96 P.S.C.
1890
1890+45.90 P.S.
1891+43.76
N 730,004.25
E 1,642,972.71
E 1,643,000
180'
120'
100'
Existing Hwy
400' SP.
S=4°00'
a=0.5
Col. River Hwy
2° C.R.
Δ=14°32'34"
T=365.80
Alta M. Laber
31-286
1893+05.10 P.C.S.
12° C.R.
Δ=27°00'
T=187.21
Spirals
400' SP
S=4°00'
a=0.5
1894+45.90 P.S.C.
Final Judgm't RW 24783
1895
①
RA
27450
27451
1897+05.10 P.T.
+00
Slope Easement
Ease. RW 21103
66-742
N 42°
1900
Bridge of the Gods
CASCADE LOCKS HWY
Columbia River Bridge Co. Inc.
49-446
Existing Hwy
2° C.R.
Δ=21°52'30"
T=754.05
P.C. 19+02.66
P.T. 18+47.66
P.C. 5+26.00
P.T. 6+58.51
P.C. 9+01.51
P.T. 16+27.74
Δ=219°
R=190
Δ=40°03'
R=170
Δ=51°
R=150
Δ=42°
R=150
13+39.65 P.C.S.

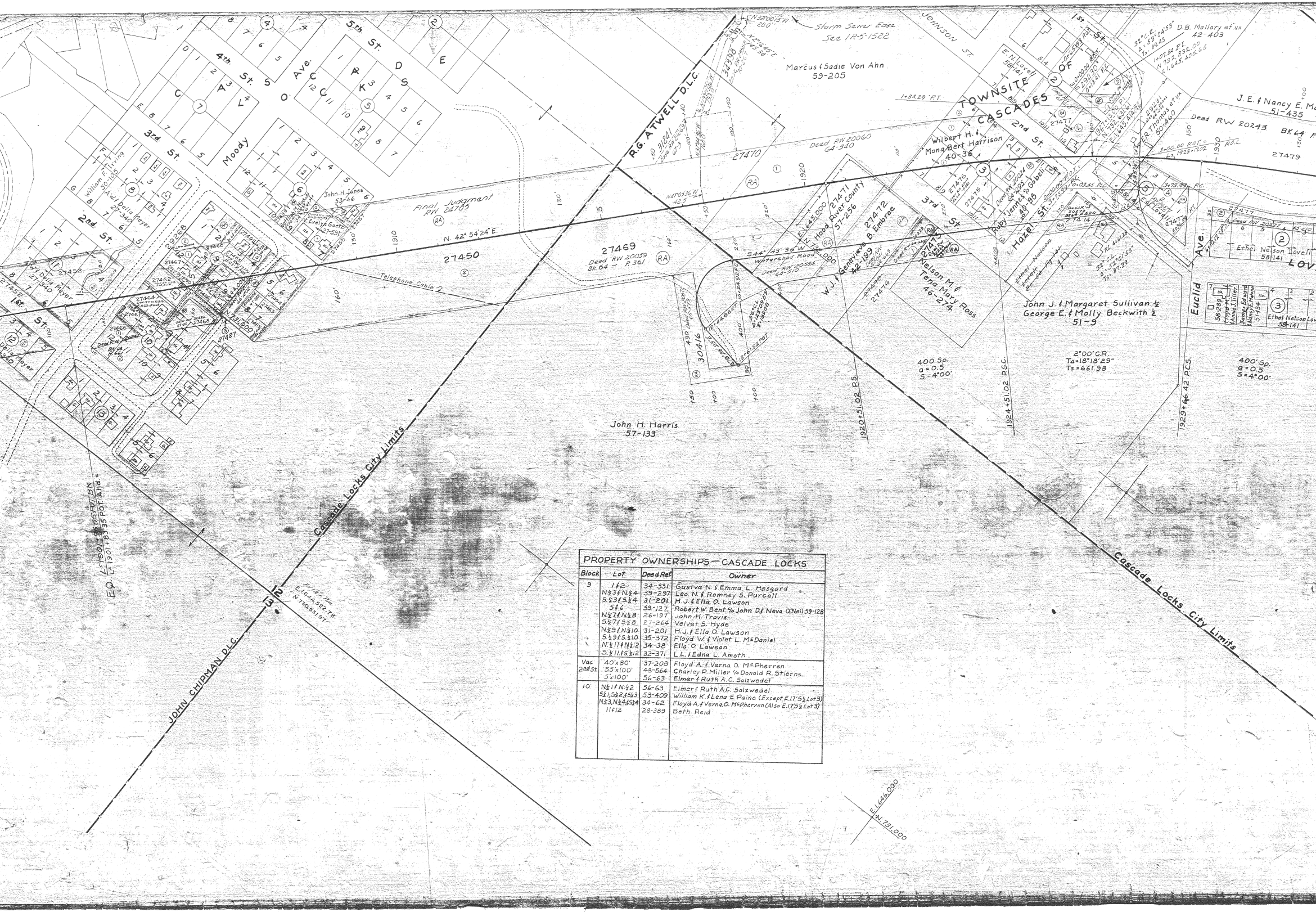
Cascade Locks City Limits
Cascade Locks City Limits
JOHN CHIPMAN D.L.C.
R.G. ATWELL D.L.C.
TOWNSITE OF CASCADES
EQ. L=1901+96.65 P.O.T. BK
L=1901+83.35 P.O.T. Ahd.
1st St.
2nd St.
3rd St.
4th St.
5th St.
S.O. Ave.
Moody
Hazel St.
Euclid Ave.
JOHNSON ST.
William F. Irving 50-105
A.W. & Della Meyer 27-340
John H. Jones 53-46
Evelyn Goetz 27-591
Final Judgment RW 24785
N. 42° 54' 24" E.
27450
27469 Deed RW 20059 Bk. 64 – P. 361
Telephone Cable
John H. Harris 57-133
30416
Watershed Road
27470
Deed RW 20060 64-340
27471 Hood River County 57-256
27472 W.J. & Genevieve B. Embree 42-199
Nelson M. & Tena Mary Ross 46-274
Wilbert H. & Mona Bert Harrison 40-36
Ruby Jennes & Gobell 40-98
John J. & Margaret Sullivan ½
George E. & Molly Beckwith ½
51-9
Marcus & Sadie Von Ann 59-205
Storm Sewer Ease. See 1R-5-1522
D.B. Mallory et ux 42-403
J.E. & Nancy E. M 51-435
Deed RW 20243 BK 64
27479
E.R. Thomas et ux 50-460
Ethel Nelson Lovell 58-141
Floyd M. & Annie J. Tiller 58-289
James Edward & Nancy E. Malone 51-134
1910
1920
1930
1920+51.02 P.S.
1924+51.02 P.S.C.
1929+66.42 P.C.S.
400' Sp.
a = 0.5
S = 4°00'
2°00' C.R.
Ta = 18°18'29"
Ts = 661.98
400' Sp.
a = 0.5
S = 4°00'
E. 1,644,522.78
N. 730,831.97
E. 1,646,000
N. 731,000
E. 1,645,000
N. 731,000

PROPERTY OWNERSHIPS—CASCADE LOCKS

Block	Lot	Deed Ref.	Owner
9	1 & 2	34-331	Gustva N. & Emma L. Hesgard
	N.½3 & N.½4	39-297	Leo. N. & Romney S. Purcell
	S.½3 & S.½4	31-201	H.J. & Ella O. Lawson
	5 & 6	59-127	Robert W. Bent % John D. & Neva O'Neil 59-128
	N.½7 & N.½8	26-197	John H. Travis
	S.½7 & S.½8	27-264	Velvet S. Hyde
	N.½9 & N.½10	31-201	H.J. & Ella O. Lawson
	S.½9 & S.½10	35-372	Floyd W. & Violet L. McDaniel
	N.½11 & N.½12	34-38	Ella O. Lawson
	S.½11 & S.½12	32-371	L.L. & Edna L. Amoth
Vac 2nd St.	40'x80'	37-208	Floyd A. & Verna O. McPherren
	55'x100'	48-564	Charley P. Miller % Donald R. Stierns
	5'x100'	56-63	Elmer & Ruth A.C. Salzwedel
10	N.½1 & N.½2	56-63	Elmer & Ruth A.C. Salzwedel
	S.½1, S.½2, & S.½3	53-409	William K. & Lena E. Paine (Except E.17' S.½ Lot 3)
	N.½3, N.½4 & S.½4	34-62	Floyd A. & Verna O. McPherren (Also E.17' S.½ Lot 3)
	11 & 12	28-389	Beth Reid

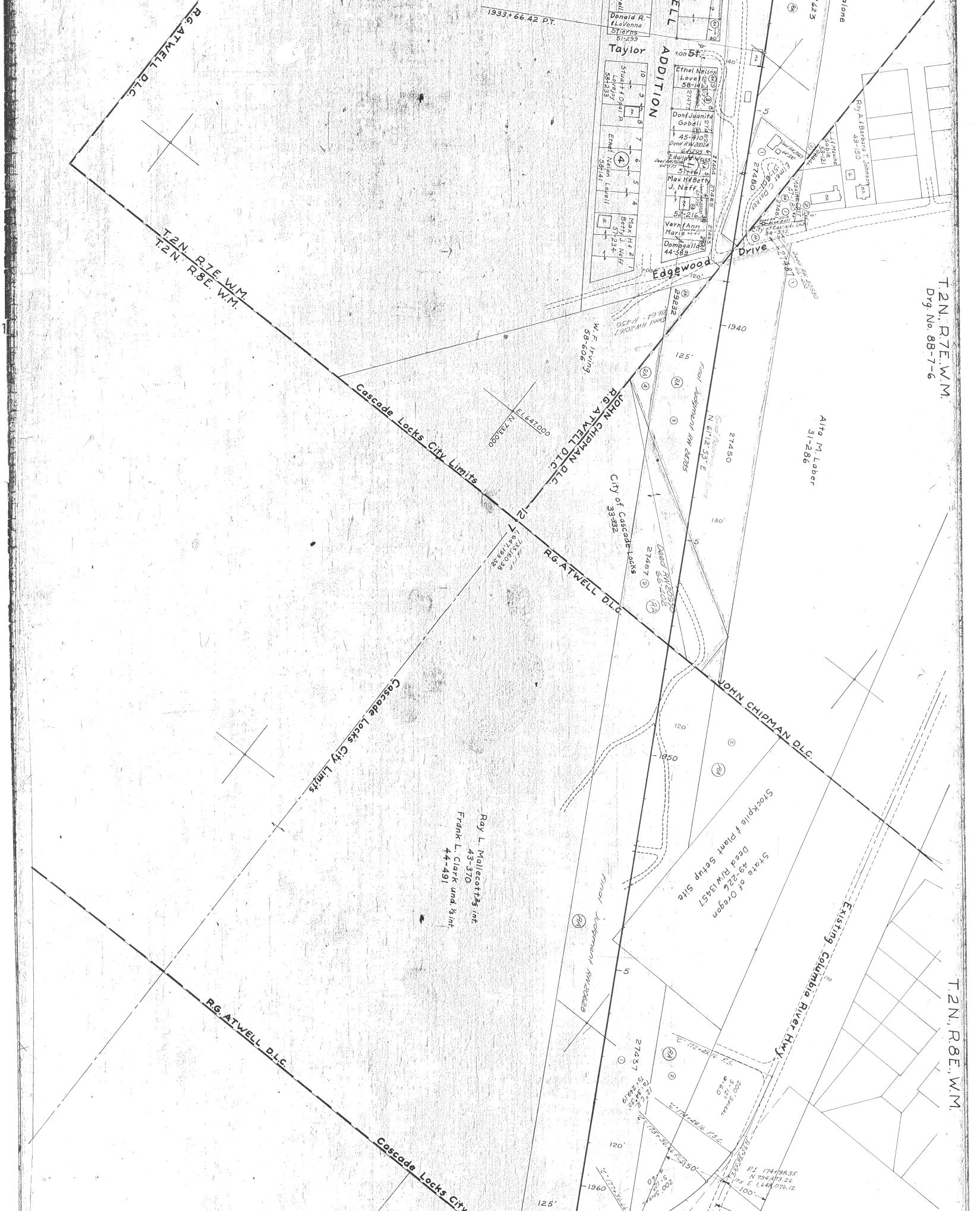
T.2N., R.7E. W.M.
Drg. No. 88-7-6
T.2N., R.8E. W.M.
T.2N. R.7E. W.M.
T.2N. R.8E. W.M.
R.G. ATWELL D.L.C.
JOHN CHIPMAN D.L.C.
Cascade Locks City Limits
1933+66.42 P.T.
Donald R. & LaVonne Stierns 51-299
Taylor St.
ADDITION
Ethel Nelson Lovell 58-141
Don & Juanita Gobeli 45-410
Deed RW 20024 64-295
Edwin Weiss 51-161
Max H & Betty J. Neff 52-216
Vern & Ann Marie
Domogalla 44-589
Stuart & Opal P. Lovell 58-233
Ethel Nelson Lovell 58-141
Max H & Betty J. Neff 57-234
Edgewood Drive
W.F. Irving 58-606
Deed RW 20167 Bk 64 P 156
29232
27480
27485
27483
Elmer C. Parker
City of Cascade Locks 34-332
Ray A. & Barbara T. Johnson 43-150
L. & Maxine Gable 53-121
Alta M. Laber 31-286
27450
Final Judgment RW 24705
N 61°12'53" E
City of Cascade Locks 33-332
27487
Deed RW 20050 66-205
E 1,647,000
N 733,000
Ray L. Mallecoat ⅔ int. 43-370
Frank L. Clark und. ⅓ int. 44-491
State of Oregon
Deed RW 13457 49-226
Stockpile & Plant Setup Site
Existing Columbia River Hwy.
Final Judgment RW 20628
27437
1940
1950
1960
125'
130'
120'
150'
140'
P.I. 174+98.35
N 734,473.26
E 1,648,076.12
100'
S.C. 172+49.16 P.S.
S.C. 174+49.16 P.S.C.
200' Spiral
12
7

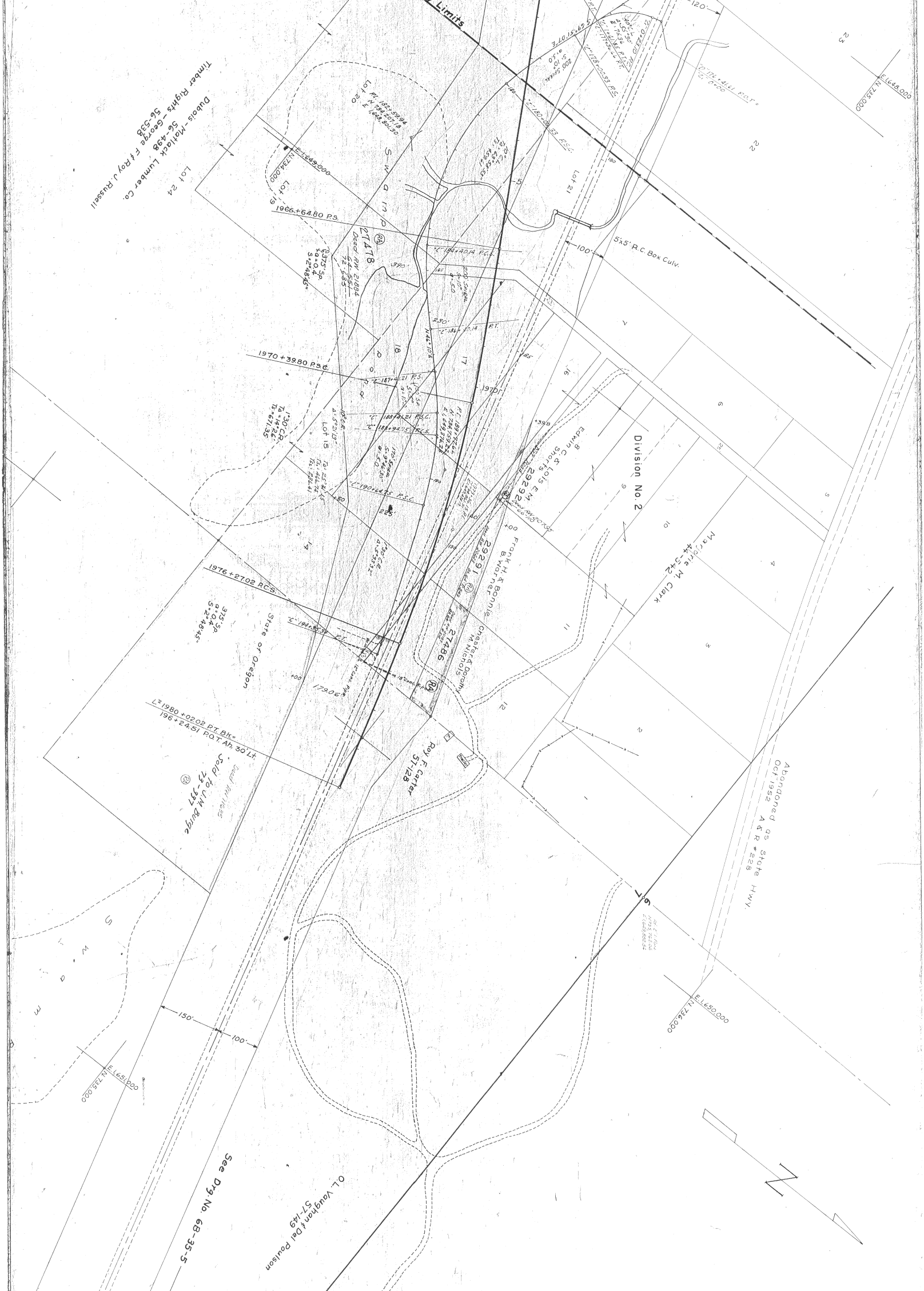
Limits
Timber Rights - George F & Roy J. Russell 56-538
Dubois-Matlack Lumber Co. 56-498
Lot 24
Lot 20
P.I. 1962+59.94
N 734,207.18
E 1,648,801.30
Lot 19
E 1,649,000
N 734,000
1966+64.80 P.S.
Swamp
27418
Deed RW 21884
380'
315' Sp.
a=0.4
S=2°48'45"
"L" 184+40.14 P.C.S.
"L" 186+70.14 P.T.
230'
18
17
1970+39.80 P.S.C.
"L" 187+41.21 P.S.
"L" 188+41.21 P.S.C.
"L" 188+94.75 P.C.S.
"L" 190+64.75 P.S.C.
225'
1°30' C.R.
Ta=424.26
Ts=671.35
Lot 15
Lot 14
1976+27.02 P.C.S.
State of Oregon
315' Sp.
a=0.4
S=2°48'45"
179.06'
L2 1980+02.02 P.T. Bk=
196+24.51 P.O.T. Ah. 30' Lt.
Sold to J.M. Burge 73-397
150'
100'
E 1,651,000
N 735,000
See Drg. No. 6B-35-5
O.L. Vaughan & Del Poulson 57-149
Roy F. Carter 57-128
Chester & Dorothy M. Nichols
27486
Frank H. & Bonnie B. Warner
29291
Edwin C. & Lois E.M. Shorts
29292
Division No. 2
Marjorie M. Clark 44-542
Lot 21
Lot 16
5'x5' R.C. Box Culv.
100'
120'
E 1,648,000
N 735,000
E 1,650,000
N 736,000
Abandoned as State Hwy. Oct 1952 A&R #228
1
2
3
4
5
6
7
8
9
10
11
12
22
23
N

T.2N., R.8E., W.M.
Drg. No. 8B-7-6



Cascade Locks By-Pass Section

Drg. No. 8B-7-6

8B-7-6