VIENTO-HOOD RIVER SEC. COLUMBIA RIVER HWY. LOC. LINE PART 1 OF 2 PARTS 1" = 100' 6B-32-8

Col. River Hwy. 1968
Loc. Line
Viento → East line Sec 36 3N 9E

OREGON STATE HIGHWAY DEPARTMENT
Located Line

VIENTO-HOOD RIVER SECTION

COLUMBIA RIVER HIGHWAY

HOOD RIVER COUNTY
Scale: 1 inch = 100 feet

Traced by H.K.E. March, 1949
Retraced by J.A.R. July, 1968

BEARINGS - AS SHOWN

PART 1 OF 2 PARTS

DRG. NO. 6B-32-8

ACCESS CONTROL LINE ——— - ——— - ———

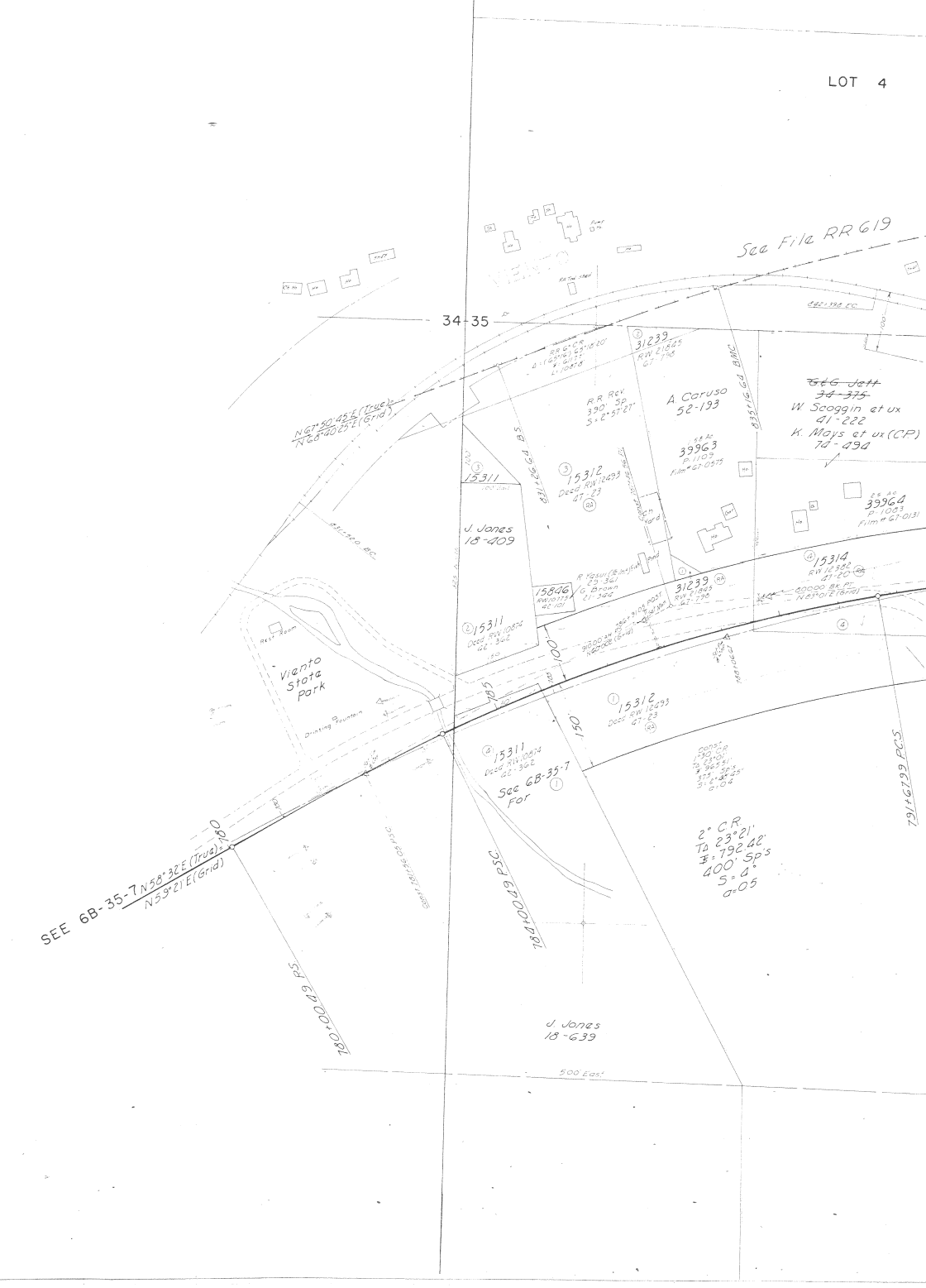
LOT 4
See File RR 619
34-35
SEE 6B-35-7
N58°32'E (True)
N59°21'E (Grid)
780
780+00.49 PS
784+00.49 PSC
791+67.99 PCS
N67°50'45"E (True)
N68°40'25"E (Grid)
Viento State Park
Drinking Fountain
Rest Room
15311
J. Jones 18-409
J. Jones 18-639
15312 Deed RW 12493 47-23
R.R. Rev. 390' Sp. S=2°57'27"
A. Caruso 52-193
39963
31239
15846
R. Yasui
G.&G. Jett 34-375
W. Scoggin et ux 41-222
K. Mays et ux (CP) 70-494
39964
15314
See 6B-35-7 For
2° C.R. To 23°21' T=792.42' 400' Sp's S=4° a=05
150'
100'
785
500 East

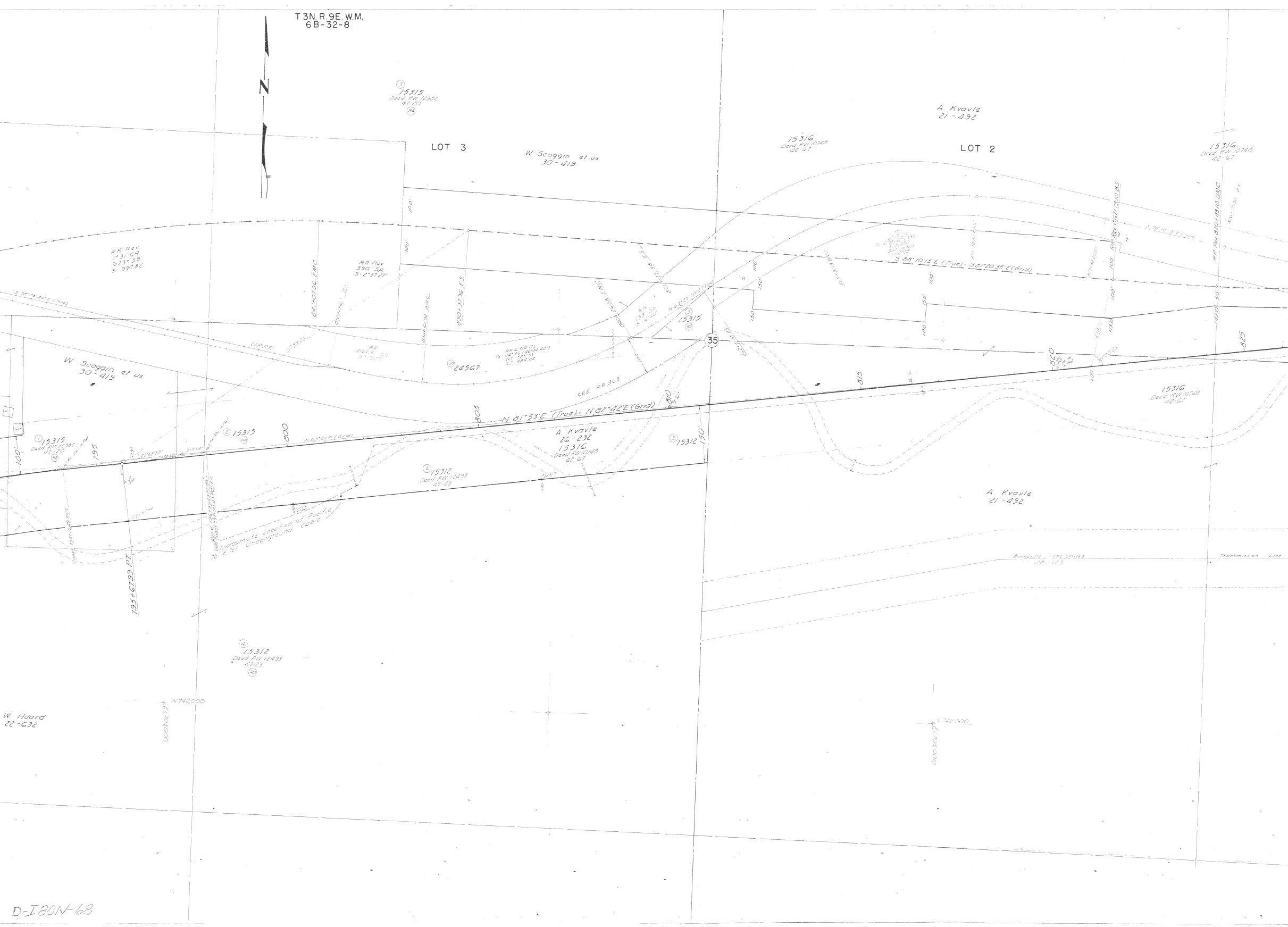

T3N, R.9E. W.M.
6B-32-8
N
LOT 3
LOT 2
W Scoggin et ux
30-419
A Kvavle
21-492
15315
Deed RW 12382
47-20
RA
15316
Deed RW 10748
42-67
R.R. Rev.
1°31' CR.
Ta 23° 59'
3: 997.82'
RR Rev
390' Sp
3: 2°57'27"
847+07.96 EMC
850+97.96 ES
S 78°55'30"E (True)
UPRR
24567
SEE RR 363
N 81°53'E (True) = N 82°42'E (Grid)
N 83°01'E (Grid)
A. Kvavle
26-232
15316
Deed RW 10748
42-67
15312
Deed RW 12493
47-23
100'
150'
795
800
805
810
815
820
825
35
795+67.99 PT
Approximate Location of Pacific Tel & Tel Underground Cable
N 64°29'50"E (True)
S 88°10'15"E (True) = S 87°20'35"E (Grid)
RR Rev 861+73.10 BS
RR Rev 810+43.10 BMC
Bonneville - The Dalles
26-123
Transmission Line
W Huard
22-632
N742000
E1703000
D-I80N-68

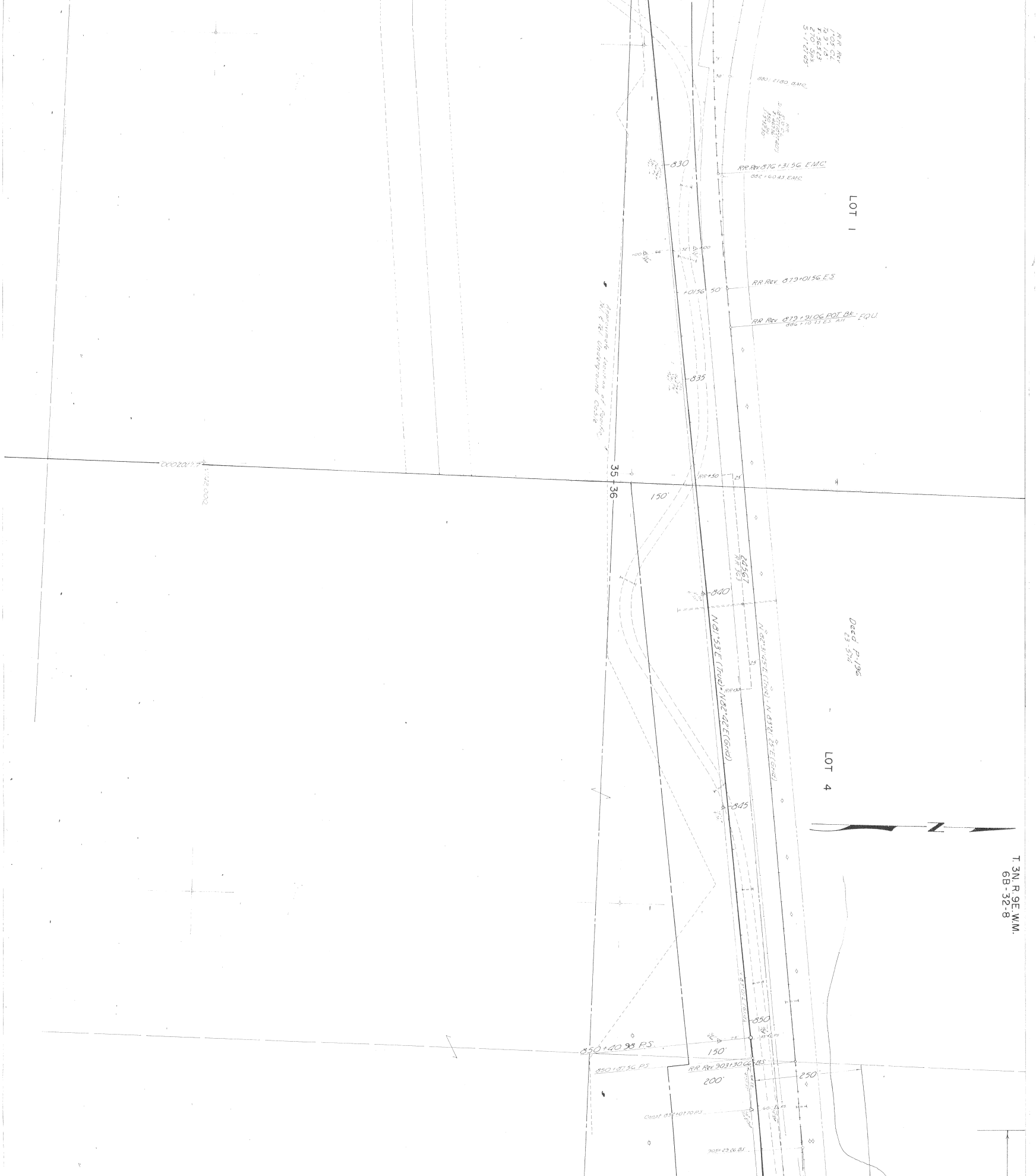
RR Rev
1°05' CL
To 9°18'
Σ 5.6523
270' Sps
S 1°27'05"
880+21.80 B.M.C.
RR Rev 876+31.56 EMC
882+60.43 EMC
LOT 1
RR Rev 879+01.56 ES
RR Rev 879+91.06 POT Bk EQU
886+10.43 ES Ah
830
835
840
845
850
+01.56
50
Approximate location of Pacific Tel & Tel Underground Cable
35
36
150'
RR+50
25
245.67
RR 363
N 81°53'E (True) • N 82°42'E (Grid)
N 82°31'05"E (True) • N 83°21'25"E (Grid)
Deed P-196
23-574
LOT 4
N
850+40.98 P.S.
850+87.56 P.S.
RR Rev 903+30.66 BS
150'
200'
250'
Const 852+07.70 P.S.
905+29.26 BS
T. 3N. R. 9E. W.M.
6B-32-8

T. 3N. R. 9E. W.M.
6B-32-8

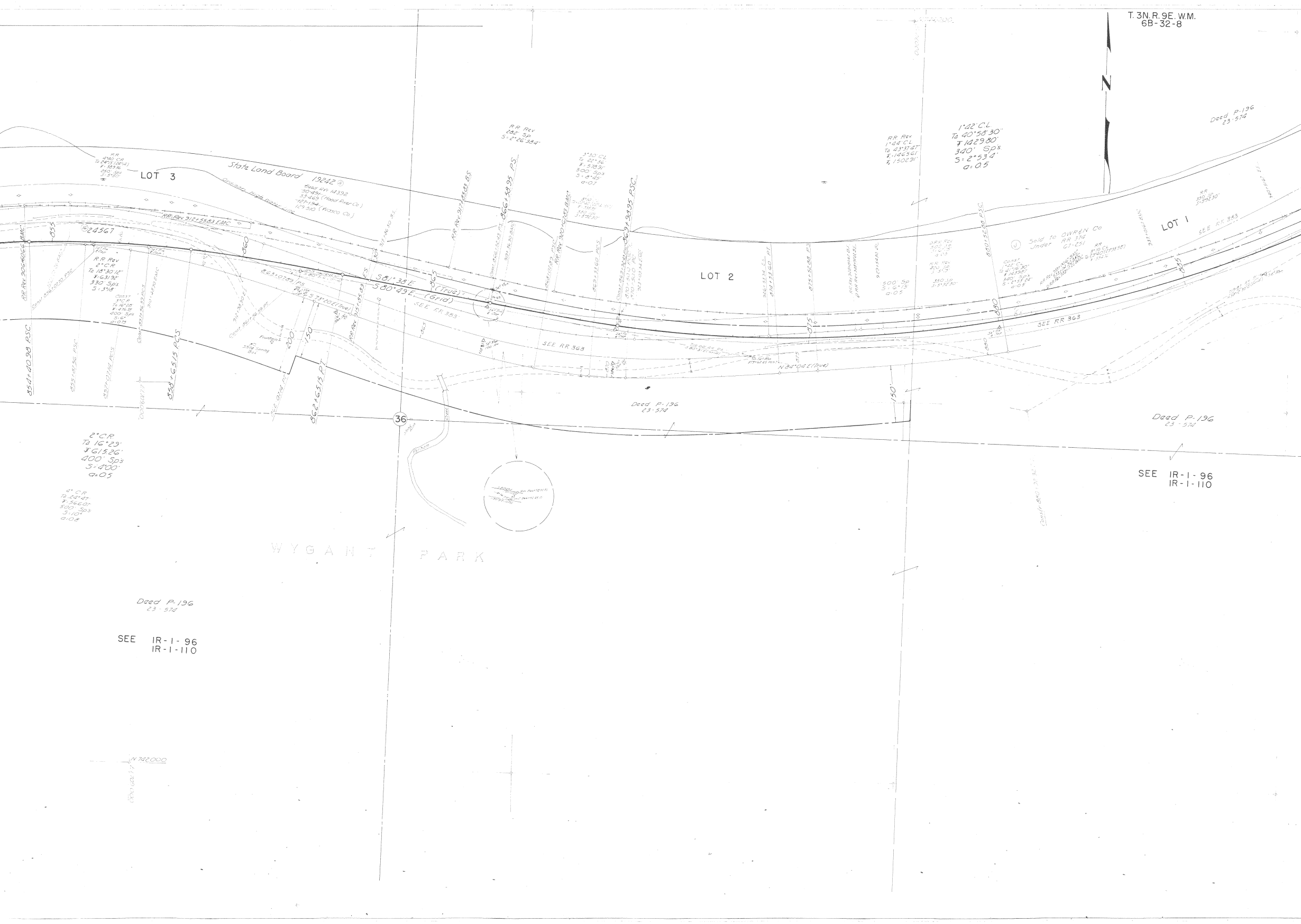
N
LOT 3
LOT 2
LOT 1
State Land Board 19242 ④
Road R/W 14392
50-491 (Hood River Co)
53-469 (Hood River Co)
127-194
129-510 (Wasco Co)
Ordinary High Water Line
R.R.
4°40' C.R.
Ta 24°15' (24°14')
T = 389.36
250' Sps
S = 5°50'
RR Rev 912+55.83 EMC
⑯ 24567
RR Rev 906+60.66 BMC
855
860
865
870
875
880
885
854+40.98 PSC
855+81.56 PSC
857+07.14 PCS
858+65.15 PCS
862+65.15 PT
863+07.89 PS
Const 856+07.10 PSC
Const 857+56.59 PCS
Const 861+56.59 PT
910+48.90 EMC
912+38.90 ES
RR Rev 915+85.83
RR Rev 917+85.83 BS
915+86.50 BS
R.R. Rev
2° C.R.
Ta 18°30'12"
T = 631.92
330' Sps
S = 3°18'
Const
3° C.R.
Ta 16°28'
T = 416.28
400' Sps
S = 6°
a = 0.75
S 73°20' E (True)
S 81°38' E (True)
S 80°49' E (Grid)
SEE RR 383
SEE RR 363
200'
150'
Fountain
Stone Spring Box
36
Perham Creek
2° C.R.
Ta 16°29'
T 615.26'
400' Sps
S = 4°00'
a = 0.5
4° C.R.
Ta 24°47'
T = 566.07
500' Sps
S = 10°
a = 0.8
WYGANT PARK
Deed P-196
23-574
SEE IR-1-96
IR-1-110
R.R. Rev
282' Sp
S = 2°26'38.4"
866+58.95 PS
Const 866+32.45 PS
919+36.50 BMC
868+01.83 PSC
RR Rev 920+67.83 BMC
869+33.60 PCS
869+98.95 PSC
870+30.0 PCC
870+50.0 PC
923+03.34 EMC
3°30' CL
Ta 22°36'
T = 578.91'
500' Sps
S = 8°45'
a = 0.7
926+33.34 ES
874+33.60 PT
875+52.88 PS
RR Rev 928+80.61 BS
929+34.30
N 84°04' E (True)
500' Sp
S = 6°15'
a = 0.5
R.R. Rev
350' Sp
S = 5°52'30"
R.R. Rev
1°44' C.L.
Ta 43°37'47"
T1 = 1465.61'
T2 = 1502.91'
1°42' C.L.
Ta 40°58'30"
T 1429.80'
340' Sps
S = 2°53.4'
a = 0.5
880+52.80 PSC
Ⓙ Sold to OWREN Co
Under RR 374
67-251
Const
1°52' C.L.
Ta 41°16'30"
T 1439.87
340' Sps
S = 2°53.04'
a = 0.5
R.R.
3°10' C.L.
Ta 23°40' (23°38'50")
937+01.61 EMC
R.R.
350' Sp
S = 5°52'30"
SEE RR 383
940+51.61 ES
Deed P-196
23-574
SEE IR-1-96
IR-1-110
N 742,000


T. 3N. R. 9E. W.M.
T. 3N. R. 10E. W.M.
36
31
890+69.24 PCS
890
R.R. Rev. 942+63.93 EMC
Const. 890+80.39 PCS
R.R. Rev. 360 SP. 5°30.2'
944+18.25 BS
30
250
894+09.24 PT. BK. = EQU
894+10.61 POT. AH.
895
R.R. Rev. 946+23.93 PT. BK. =
R.R. Rev. 946+74.09 POT. AH. EQU
Const. 894+20.89 PT. BK. EQU
Const. 894+64.96 POT. AH.
N 57°25'E (True) = N 58°12'30" (Grid)
SEE 7B-4-9
N 744 000

VIENTO-HOOD RIVER SEC.
COLUMBIA RIVER HWY.
HOOD RIVER COUNTY
MARCH 1949 RETRACED JULY 1968
1"= 100'
6B-32-8
PART 1 OF 2 PARTS