6B-32-8

Col. River Hwy. 1949
1968 retraced
Loc. Line
Viento → Mitchell Pt.

OREGON STATE HIGHWAY DEPARTMENT

Located Line

VIENTO-HOOD RIVER SECTION

COLUMBIA RIVER HIGHWAY

HOOD RIVER COUNTY

Scale: 1 inch = 100 feet

Traced by H.K.E. March, 1949
Retraced by J.A.R. July, 1968

BEARINGS-AS SHOWN

PART 1 OF 2 PARTS

DRG. NO. 6B-32-8

ACCESS CONTROL LINE ———— - ———— - ————
Survey Map Completed Aug. 1969

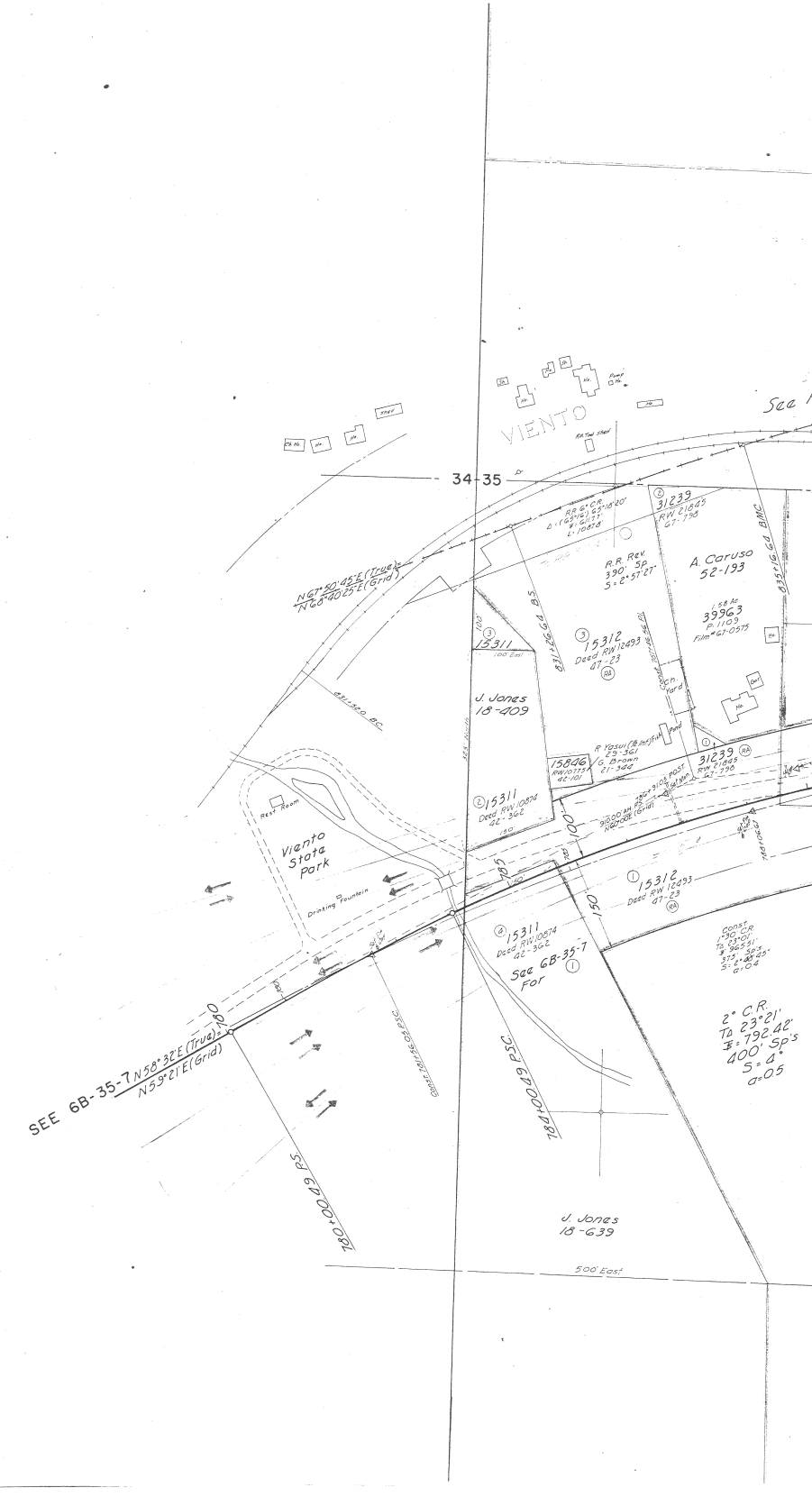
VIENTO
34-35
See
Ch. Ho.
Ho.
Shed
Pump Ho.
R.R. Tool Shed
N67°50'45"E (True)
N68°40'25"E (Grid)
R.R. 6° C.R.
Δ = (65°16') 65°18'20"
T = 611.77'
L = 1087.8'
② 31239 RW 21845 67-798
R.R. Rev. 390' Sp. S = 2°57'27"
A. Caruso 52-193
1.58 Ac. 39963 P. 1109 Film# 67-0575
835+16.64 BMC
831+26.64 B.S.
831+32.0 BC
③ 15311 100' East
③ 15312 Deed RW 12493 47-23 (RA)
Const. 787+16.56 PI
Coach Yard
Ho.
Gar.
J. Jones 18-409
325' North
R Yasui (18 Int.) Fish Pond 29-361
G. Brown 21-344
15846 RW 10775 42-101
① 31239 (RA) RW 21845 67-798
786+91.05 POST. Set Mon.
910.00' AH. P.S. N60°00'E (Grid)
② 15311 Deed RW 10874 42-362 150'
Rest Room
Viento State Park
Drinking Fountain
785
100'
150'
150
① 15312 Deed RW 12493 47-23 (RA)
④ 15311 Deed RW 10874 42-362
See 6B-35-7 ① For
Const. 1°30' C.R. TΔ 23°01' T = 965.51' 375' Sp's S = 2°40'45" a = 0.4
2° C.R. TΔ 23°21' T = 792.42' 400' Sp's S = 4° a = 0.5
788+06.67
SEE 6B-35-7 N58°32'E (True) = 780
N59°21'E (Grid)
780+00.49 P.S.
Const. 781+56.05 P.S.C.
784+00.49 P.S.C.
J. Jones 18-639
500' East

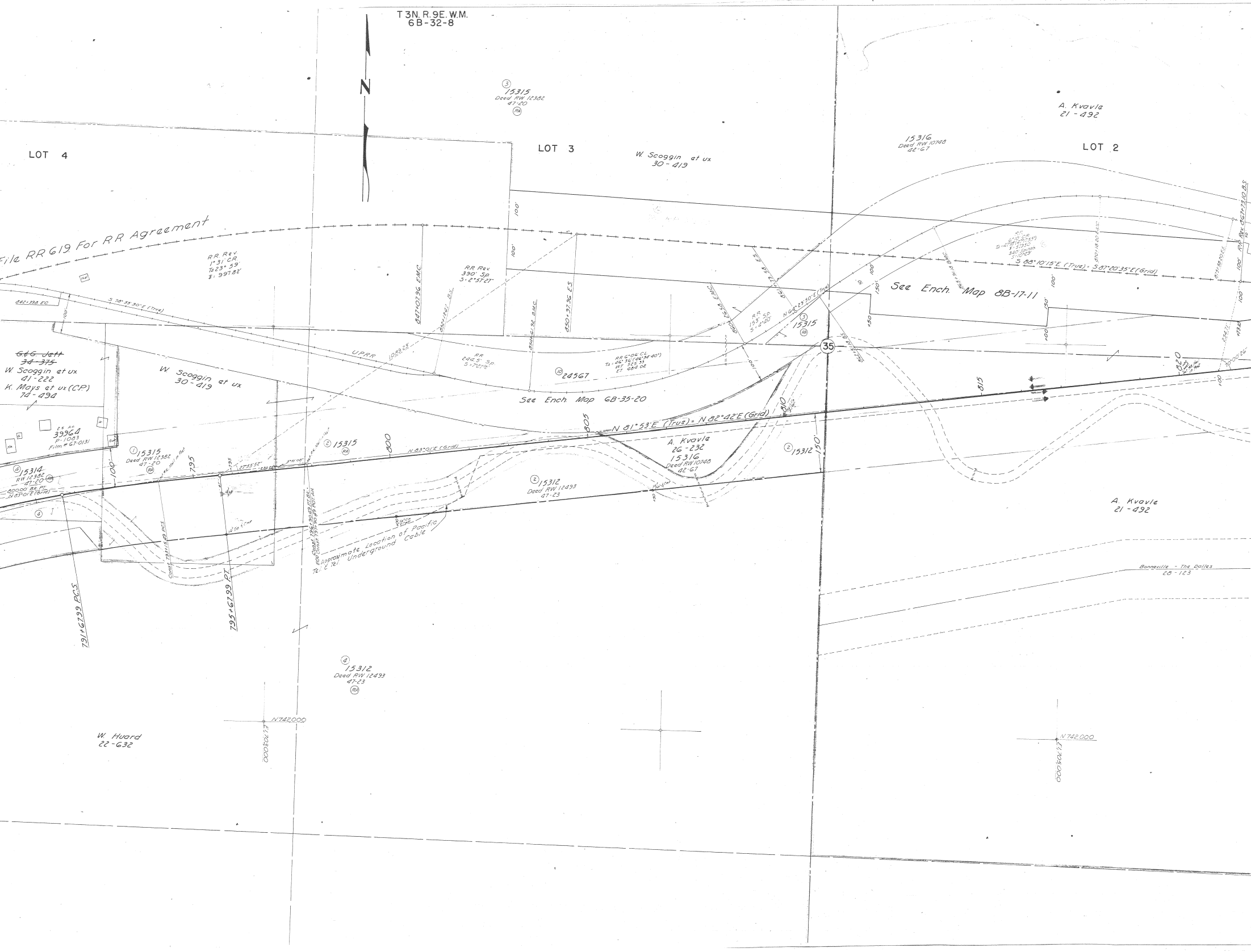
T3N. R.9E. W.M.
6B-32-8
N
LOT 4
LOT 3
LOT 2
File RR 619 For RR Agreement
R.R. Rev.
1°31' C.R.
Ta 23° 59'
E: 997.82'
RR Rev.
390' Sp.
S: 2°57'27"
847+07.96 E.M.C.
850+97.96 E.S.
850+61.92 B.M.C.
S 78°55'30"E (True)
842+39.8 E.C.
UPRR
1083.23'
RR
244.5' Sp.
S: 7°27'
RR 6°06' C.L.
Ta: 46°36' (46°38'40")
W.T. 525.33
E.T. 984.02
⑩ 24567
See Ench. Map 6B-35-20
~~G.&G. Jett~~
~~34-375~~
W. Scoggin et ux
41-222
K. Mays et ux (C.P.)
74-494
W. Scoggin et ux
30-419
2.5 Ac
39964
P-1083
Film # 67-0131
④ 15314
RW 12382
47-20
800.00 Bk. Pt.
N 83°01'E (Grid)
① 15315
Deed RW 12382
47-20
② 15315
③ 15315
Deed RW 12382
47-20
100'
795
800
805
810
815
820
N 83°01'E (Grid)
27°55'52"
791+67.99 P.C.S.
795+67.99 P.T.
Const. 793+15.49 P.C.S.
Const. 796+90.49 P.T. Bk.
EQU. Const. 797+90.49 POT. AH.
Approximate Location of Pacific Tel. & Tel. Underground Cable
② 15312
Deed RW 12493
47-23
④ 15312
Deed RW 12493
47-23
N 81°53'E (True) = N 82°42'E (Grid)
A. Kvavle
26-232
15316
Deed RW 10748
42-67
② 15312
150'
35
860+26.58 E.M.C.
861+79.58 E.S.
RR
153' Sp.
S: 4°20'
N 64°29'50"E (True)
862+51.10 B.S.
See Ench. Map 8B-17-11
S 88°10'15"E (True) = S 87°20'35"E (Grid)
RR
6°10' C.R.
Ta: 47°15' (47°17'55")
340' Spirals
S: 10°29'
865+91.10 B.M.C.
870+18.20 E.M.C.
873+58.20 E.S.
RR Rev. 861+73.10 B.S.
10°00'26"
234.71'
+73.10
15316
Deed RW 10748
42-67
W. Scoggin et ux
30-419
A. Kvavle
21-492
A. Kvavle
21-492
Bonneville - The Dalles
28-123
W. Huard
22-632
N 742,000
E 1703,000
N 742,000
E 1705,000

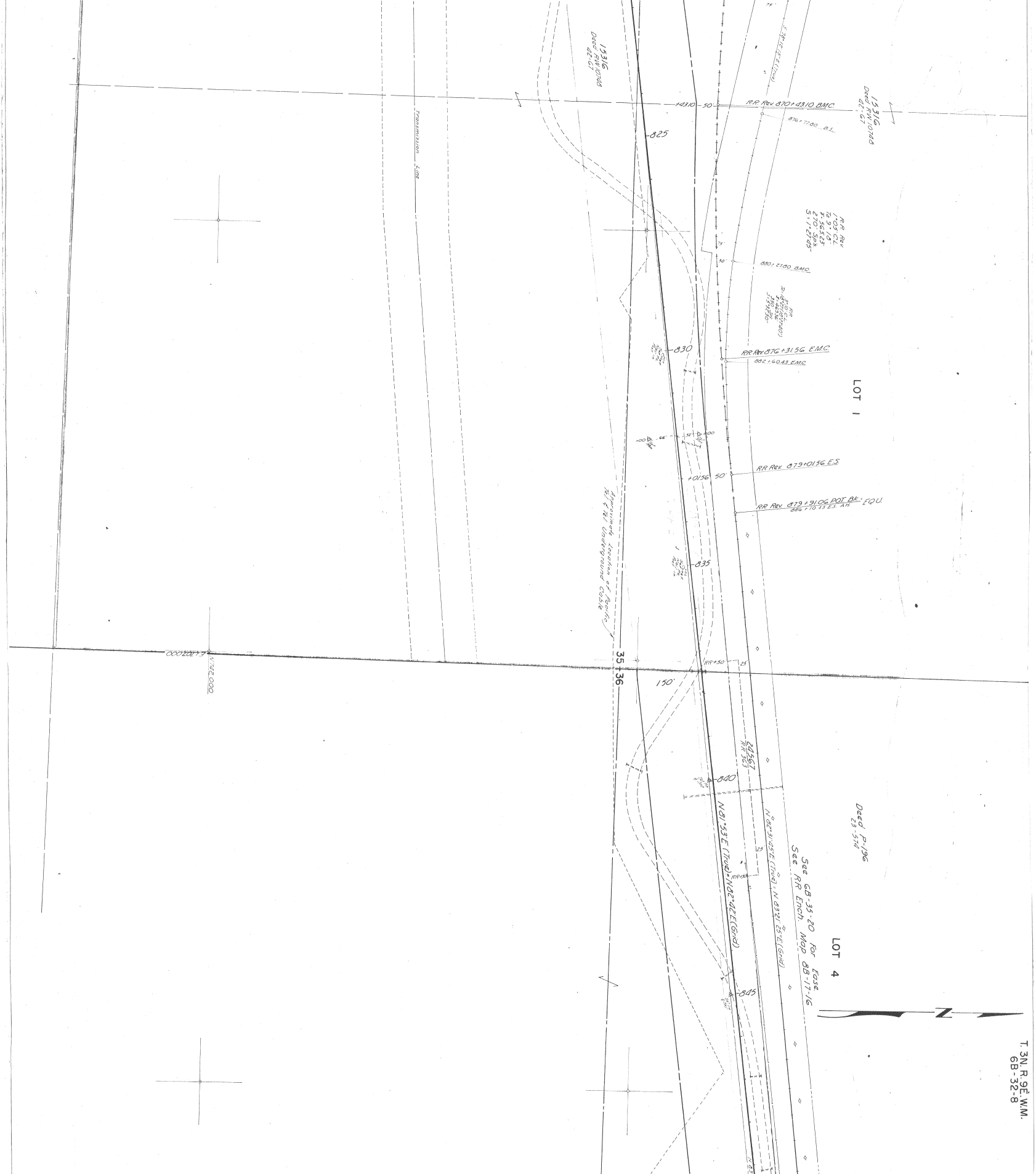
15316
Deed RW 10748
42-67
Transmission Line
+4310 50'
R.R. Rev. 870+43.10 BMC.
876+77.80 B.S.
15316
Deed RW 10748
42-67
-825
R.R. Rev
1°05' C.L.
To 9°18'
F. 565.23'
270' Sps.
S=1°27'05"
75'
50'
880+27.80 BMC.
R.R.
3°10' C.L.
To 18°27'(10°27'40")
F. 469.36'
330' Sps.
S=5°32'30"
-830
R.R. Rev. 876+31.56 E.M.C.
882+60.43 E.M.C.
LOT 1
66'
32'
+0156 50'
R.R. Rev. 879+01.56 E.S.
R.R. Rev. 879+91.06 P.O.T. Bk. EQU.
886+10.43 E.S. AH.
-835
Approximate Location of Pacific Tel & Tel Underground Cable
E4,120,000
N742,000
35
36
RR+50
25'
150'
24567
RR 363
-840
N81°53'E (True) = N82°42'E (Grid)
N82°31'45"E (True) = N83°21'25"E (Grid)
25'
RR+50
Deed P-196
23-574
See 6B-35-20 For Ease.
See RR Ench. Map 8B-17-16
LOT 4
-845
N
T. 3N. R. 9E. W.M.
6B-32-8

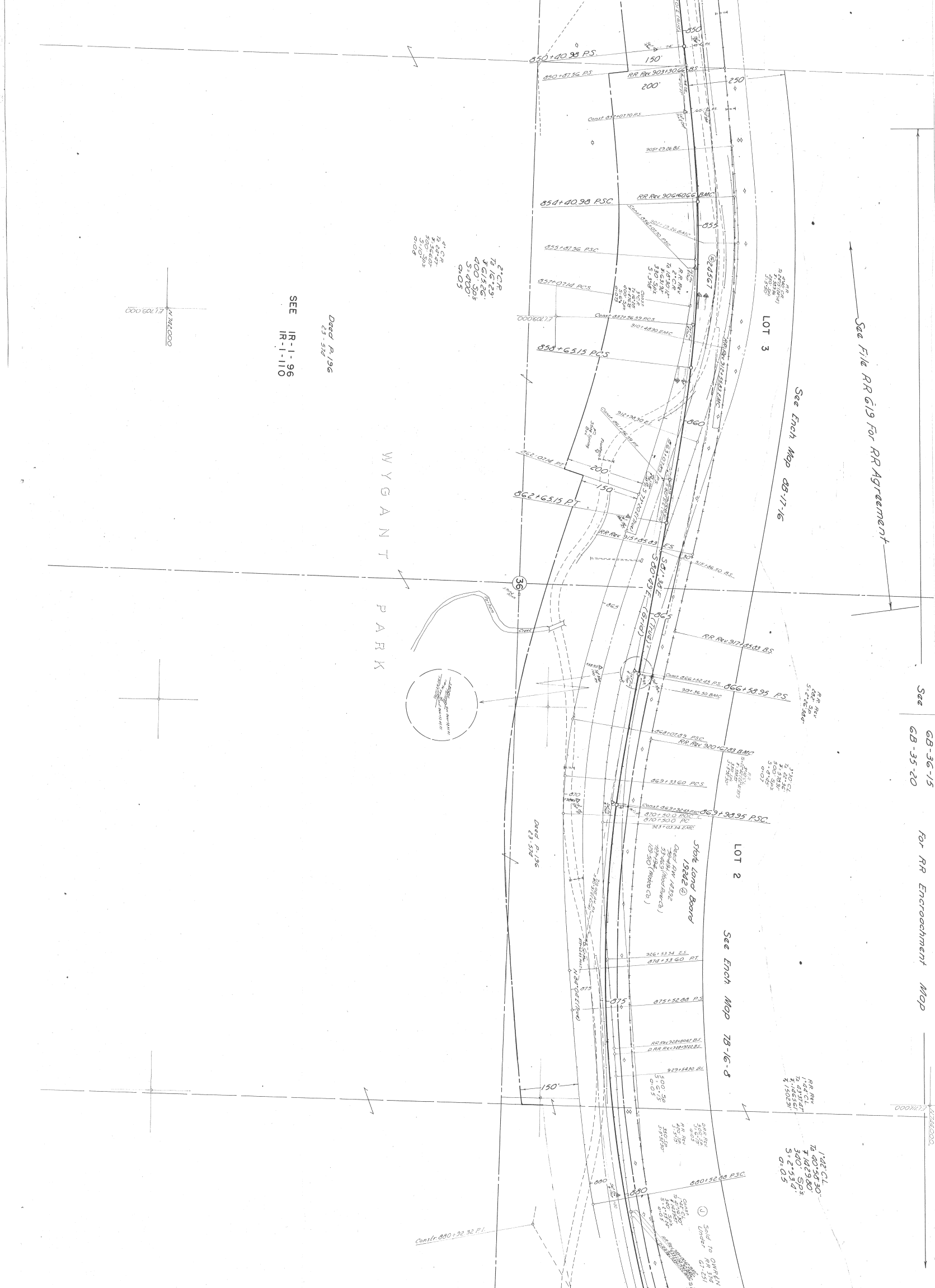
850
850+40.98 P.S.
850+87.56 P.S.
150'
200'
250'
R.R. Rev. 903+30.66 B.S.
Const. 851+07.70 P.S.
905+29.26 B.S.
R.R. Rev. 906+60.66 B.M.C.
854+40.98 P.S.C.
855
855+87.56 P.S.C.
857+07.14 P.C.S.
Const. 857+56.59 P.C.S.
910+48.90 E.M.C.
858+65.15 P.C.S.
LOT 3
See Ench Map 8B-17-16
See File RR G19 For RR Agreement
860
862+07.14 P.T.
200
150
862+65.15 P.T.
R.R. Rev. 915+85.83 E.S.
915+86.30 B.S.
30
S81°38'E (Grid)
S80°49'E (True)
36
865
Creek
R.R. Rev. 917+85.83 B.S.
Const. 866+52.43 P.S.
866+58.95 P.S.
919+36.50 B.M.C.
868+07.89 P.S.C.
R.R. Rev. 920+67.83 B.M.C.
869+53.60 P.C.S.
Const. 869+92.43 P.S.C.
869+98.95 P.S.C.
870+50.0 P.O.C.
870+50.0 P.C.
923+03.34 E.M.C.
870
LOT 2
State Land Board
15242
Deed R/W 14292
(Hood River Co.)
(Wasco Co.)
See Ench Map 7B-16-8
See GB-36-15
GB-35-20
For RR Encroachment Map
W Y G A N T   P A R K
Deed P.196
23-576
SEE IR-1-96
IR-1-110
N 742000
E 1709000
2°C.R.
Δ 16°29'
400' Sps
S=400'
a 0.05
926+53.34 E.S.
874+33.60 P.T.
875
875+52.88 P.S.
R.R. Rev. 928+80.67 B.S.
D.R.R. Rev. 928+92.22 B.S.
929+54.30 B.S.
150'
880
880+52.88 P.S.C.
Constr. 880+92.32 P.I.
1°22' C.L.
Δ 40°58'30"
T 1029.80
300' Sps
S=2°53'
a 0.05
Sold to Owner Under

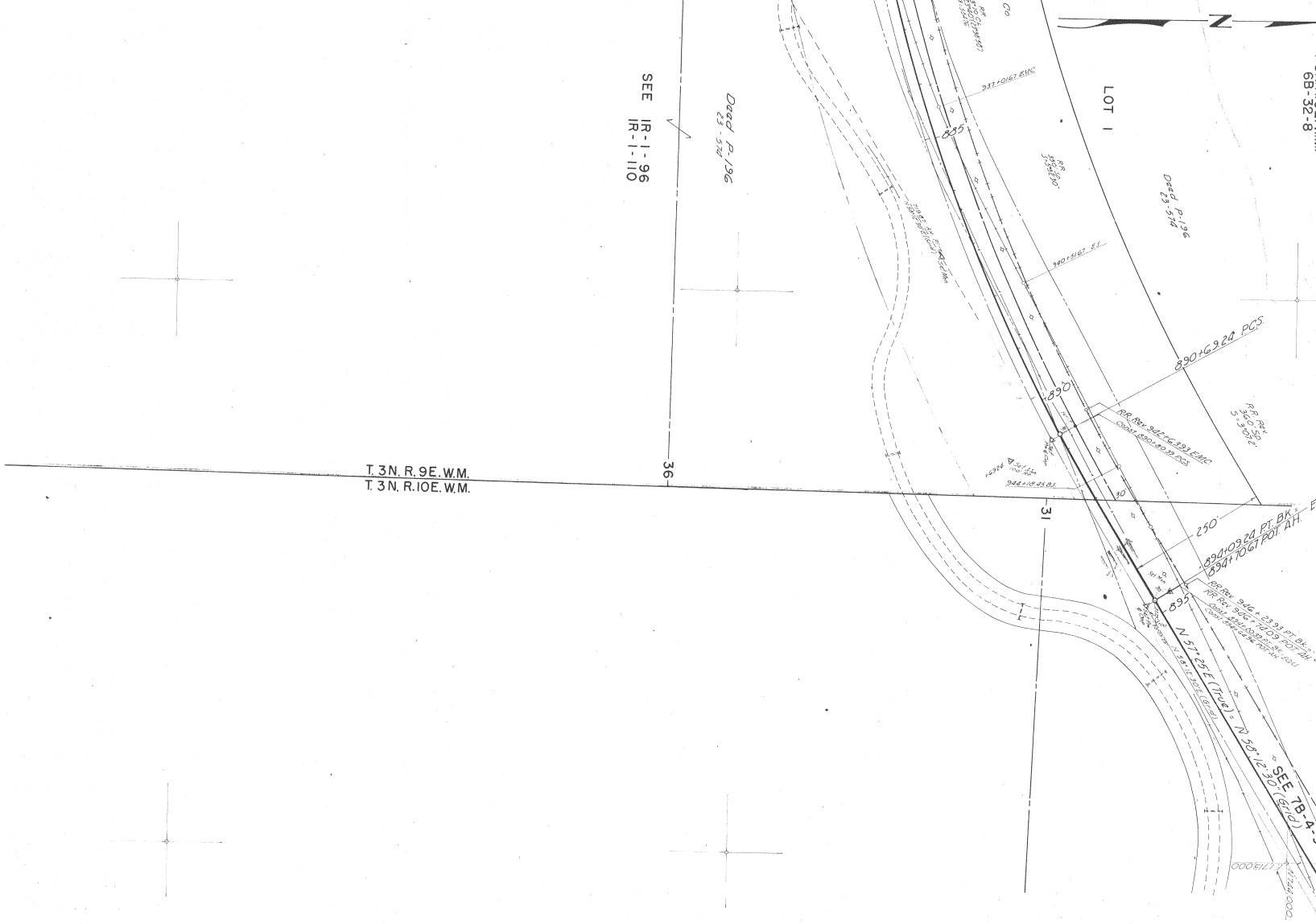
N
6B-32-8
LOT I
Dead P-196
23-574
SEE IR-1-96
IR-1-110
Co
937+01.67 EMC
885
940+51.67 E.S.
890+69.24 P.C.S.
890
R.R. Rev. 942+63.93 EMC
Const. 890+80.39 P.C.S.
R.R. Rev.
360' S.P.
S=3°07'2
944+18.45 B.S.
30'
T.3N. R.9E. W.M.
T.3N. R.10E. W.M.
36
31
250'
894+09.24 P.T. BK. =
894+10.67 P.O.T. AH.
R.R. Rev. 946+23.93 P.T. Bk.
R.R. Rev. 946+74.09 P.O.T. AH.
Const. 894+20.39 P.T. Bk. Equ.
Const. 894+64.96 P.O.T. AH.
895
N 57°25' E (True) = N 58°12'30" (Grid)
SEE 7B-4
N 58°12'30" E (Grid)
E 2,178,000
N 744,000

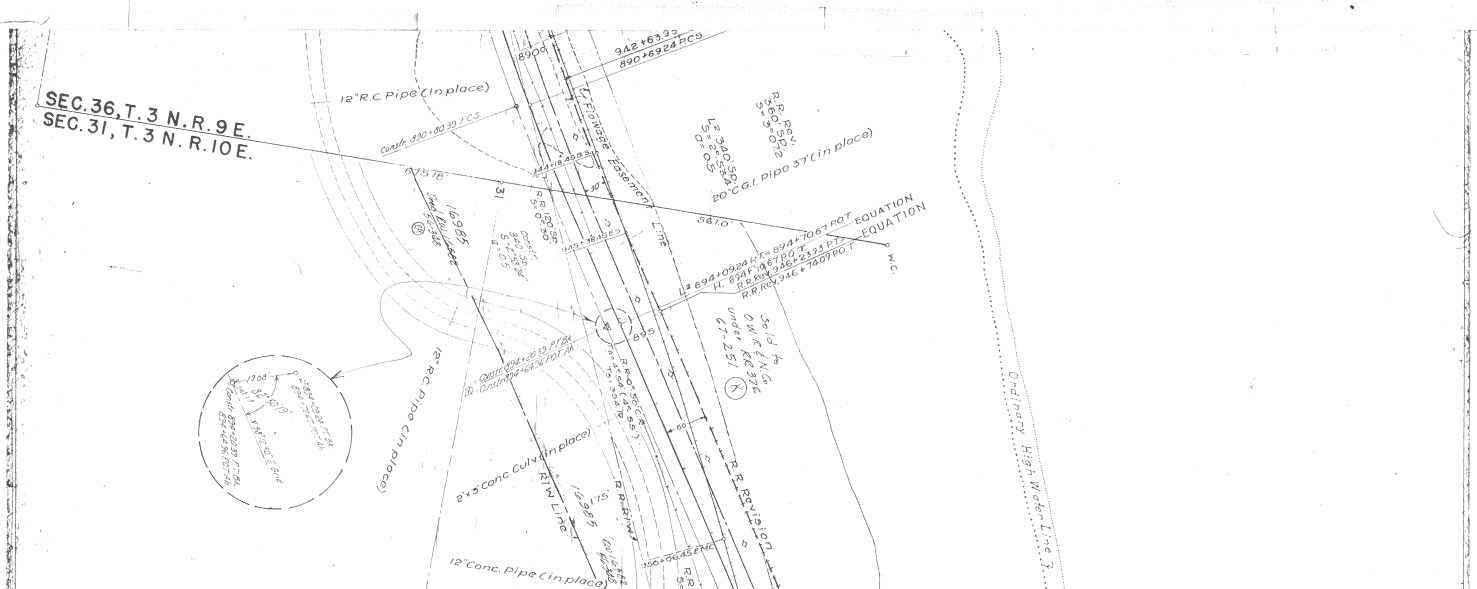
SEC. 36, T. 3 N. R. 9 E.
SEC. 31, T. 3 N. R. 10 E.
942+63.93
890+69.24 P.C.S.
890
12" R.C. Pipe (in place)
Constr. 890+80.39 P.C.S.
Flowage Easement Line
R.R. Rev.
360' S.P.
S=3°07'2
L=340' S.P.
S=2°53'4
a=0.5
20" C.G.I. Pipe 37' (in place)
944+18.45 B.S.
675.18'
31
R.R. 120' S.P.
S=0°30'
Constr.
340' S.P.
S=2°53'26"
a=0.5
945+38.45 E.S.
16985
581.0'
894+09.24 P.T. = 894+10.67 P.O.T.
894+10.67 P.O.T.
R.R. Rev. 946+23.93 P.T.
R.R. Rev. 946+74.09 P.O.T.
EQUATION
EQUATION
W.C.
895
Sold to O.W.R. & N. Co. under RE 376
67-251
K
12" R.C. Pipe (in place)
Constr. 894+20.39 P.T. Bk.
Constr. 894+64.96 P.O.T. Ah.
R.R. 0°50' C.R.
Δ=4°50' (4°55')
T=334.10
1908'
82°50'19"
N 58°12'30" E Grid
894+09.24 P.T. Bk.
894+10.67 P.O.T. Ah.
Constr. 894+20.39 P.T. Bk.
894+64.96 P.O.T. Ah.
2'x3' Conc. Culv. (in place)
R/W Line
16985
175'
R.R. R/W
60
R.R. Revision
956+06.45 E.M.C.
12" Conc. Pipe (in place)
Ordinary High Water Line

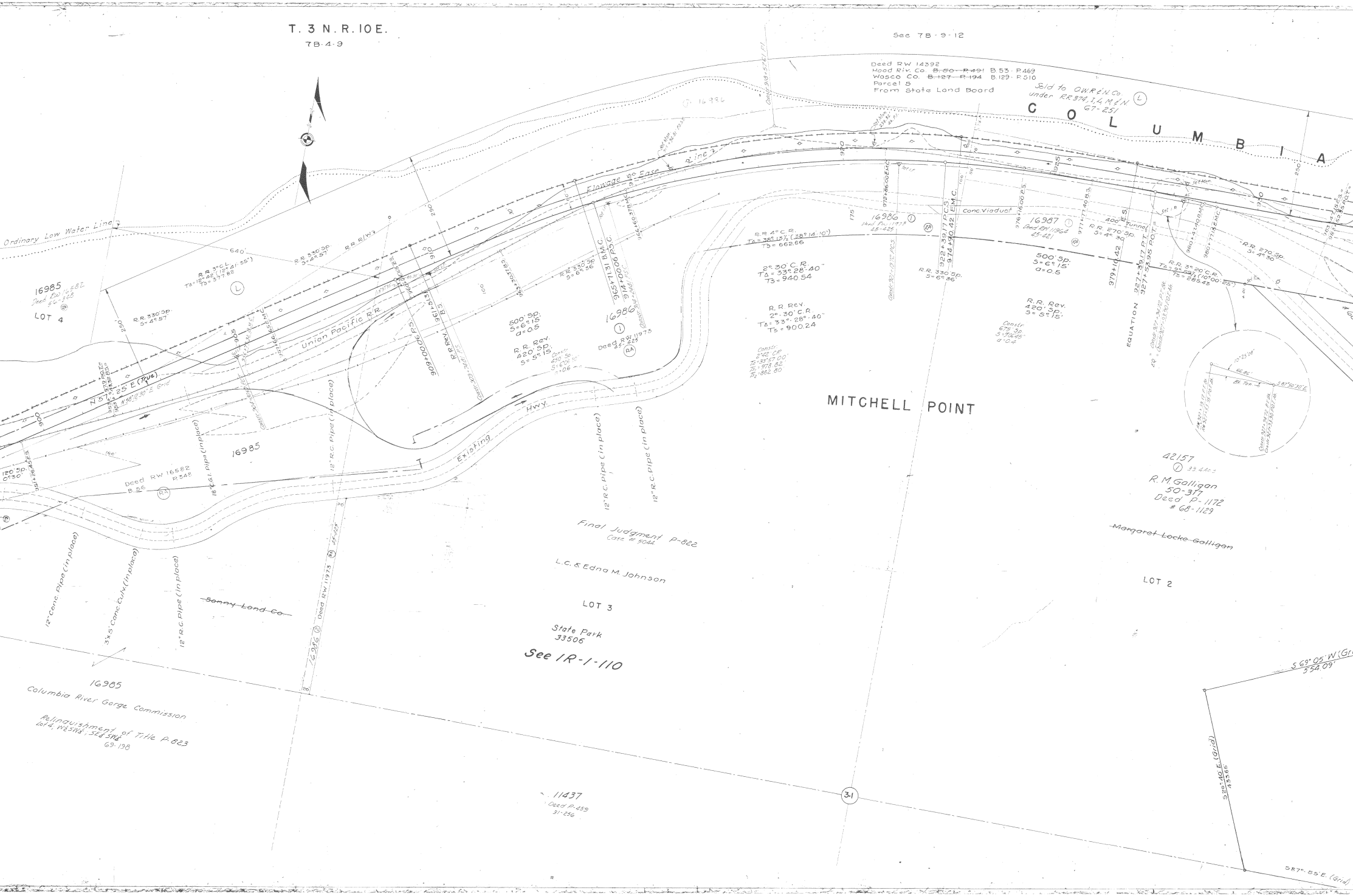
T. 3 N. R. 10 E.
7B-4-9
See 7B-9-12
Deed RW 14392
Hood Riv. Co. ~~B. 50 - P. 491~~ B. 53 - P. 469
Wasco Co. ~~B. 127 - P. 194~~ B. 129 - P. 510
Parcel 5
From State Land Board
Sold to O.W.R.&N. Co.
under RR 374, I, 4, M & N
67-251
L
C O L U M B I A
Ordinary Low Water Line
640'
250'
250
16985
Deed RW 16582
56-348
LOT 4
R.R. 330' Sp.
S = 4° 57'
R.R. 3° C.L.
TΔ = 12° 42' (12° 41' 35")
Ts = 377.82
R.R. R/W
N 57° 25' E (True)
N 58° 12' 30" E Grid
953 + 57.9 P.O.T. =
953 + 83.32 B.S.
900
905
910
920
925
930
951 + 66.65 E.M.C.
Union Pacific R.R.
Flowage Ease.
909 + 00.06 P.S.
961 + 51.31 B.S.
R.R. Rev.
Constr. 909 + 24.81 P.S.
963 + 30.37 B.S.
100'
R.R. 330' Sp.
S = 6° 36'
965 + 71.31 B.M.C.
914 + 00.06 P.S.C.
Constr. 914 + 24.01 P.S.C.
966 + 60.37 B.M.C.
500' Sp.
S = 6° 15'
a = 0.5
R.R. Rev.
420' Sp.
S = 5° 15'
Constr.
450' Sp.
S = 6° 06' 30"
a = 0.6
16986
1
Deed RW 11973
45-425
RA
16985
Deed RW 16582
B. 56 P. 348
RA
120' Sp.
0° 30'
951 + 28.45 E.S.
160'
18" C.G.I. Pipe (in place)
12" R.C. Pipe (in place)
Existing Hwy.
12" R.C. Pipe (in place)
12" R.C. Pipe (in place)
12" Conc. Pipe (in place)
3' x 5' Conc. Culv. (in place)
12" R.C. Pipe (in place)
~~Sonny Land Co.~~
16986 2 Deed RW 11973 45-425
20
16985
Columbia River Gorge Commission
Relinquishment of Title P. 823
Lot 4, W½ SW¼, SE¼ SW¼
69-198
Final Judgment P-822
Case # 5044
L.C. & Edna M. Johnson
LOT 3
State Park
33506
See 1R-1-110
11437
Deed P-459
31-256
3-1
16986
R.R. 4° C.R.
TΔ = 38° 15½' (38° 14' 10")
Ts = 662.66
2° 30' C.R.
TΔ = 33° 28' 40"
Ts = 940.54
R.R. Rev.
2° 30' C.R.
TΔ = 33° 28' 40"
Ts = 900.24
Constr.
2° 42' C.R.
TΔ = 33° 57' 00"
Ts1 = 978.82
Ts2 = 862.80
Constr. 918 + 57.61 P.I.
175'
972 + 86.00 E.M.C.
Constr. 921 + 19.72 P.C.S.
16986
1
Deed RW 11973
45-425
RA
922 + 39.17 P.C.S.
974 + 90.42 E.M.C.
R.R. 330' Sp.
S = 6° 36'
Conc. Viaduct
976 + 16.00 B.S.
16987
1
Deed RW 11964
45-421
RA
977 + 77.40 B.S.
500' Sp.
S = 6° 15'
a = 0.5
R.R. Rev.
420' Sp.
S = 5° 15'
Constr.
675' Sp.
S = 9° 06' 45"
a = 0.4
400' Tunnel
E.S.
R.R. 270' Sp.
S = 4° 30'
979 + 10.42
EQUATION
927 + 39.17 P.T.
927 + 53.95 P.O.T. =
Constr. 927 + 34.72 P.T. Bk.
EQ = Constr. 927 + 93.90 P.O.T. Ah.
R.R. 3° 20' C.R.
TΔ = 9° 53½' (10° 00' 25")
Ts = 285.43
980 + 41.40 B.M.C.
980 + 77.15 E.M.C.
R.R. 270' Sp.
S = 4° 30'
983 + 47.15 E.S. =
983 + 52.95 P.O.T.
Set Mon.
Set I.P.
10° 25' 08"
66.86'
Bk. Tan.
S 67° 50' 30" E
RR 927 + 39.17 P.T. Bk.
RR 927 + 53.95 P.O.T. Ah.
Constr. 927 + 94.72 P.T. Bk.
Constr. 927 + 93.90 P.O.T. Ah.
MITCHELL POINT
42157
1
33-440
R.M. Galligan
50-317
Deed P-1172
# 68-1129
~~Margaret Locke Galligan~~
LOT 2
S 69° 05' W (Grid)
554.09'
S 20° 40' E (Grid)
433.65
S 87° 55' E (Grid)

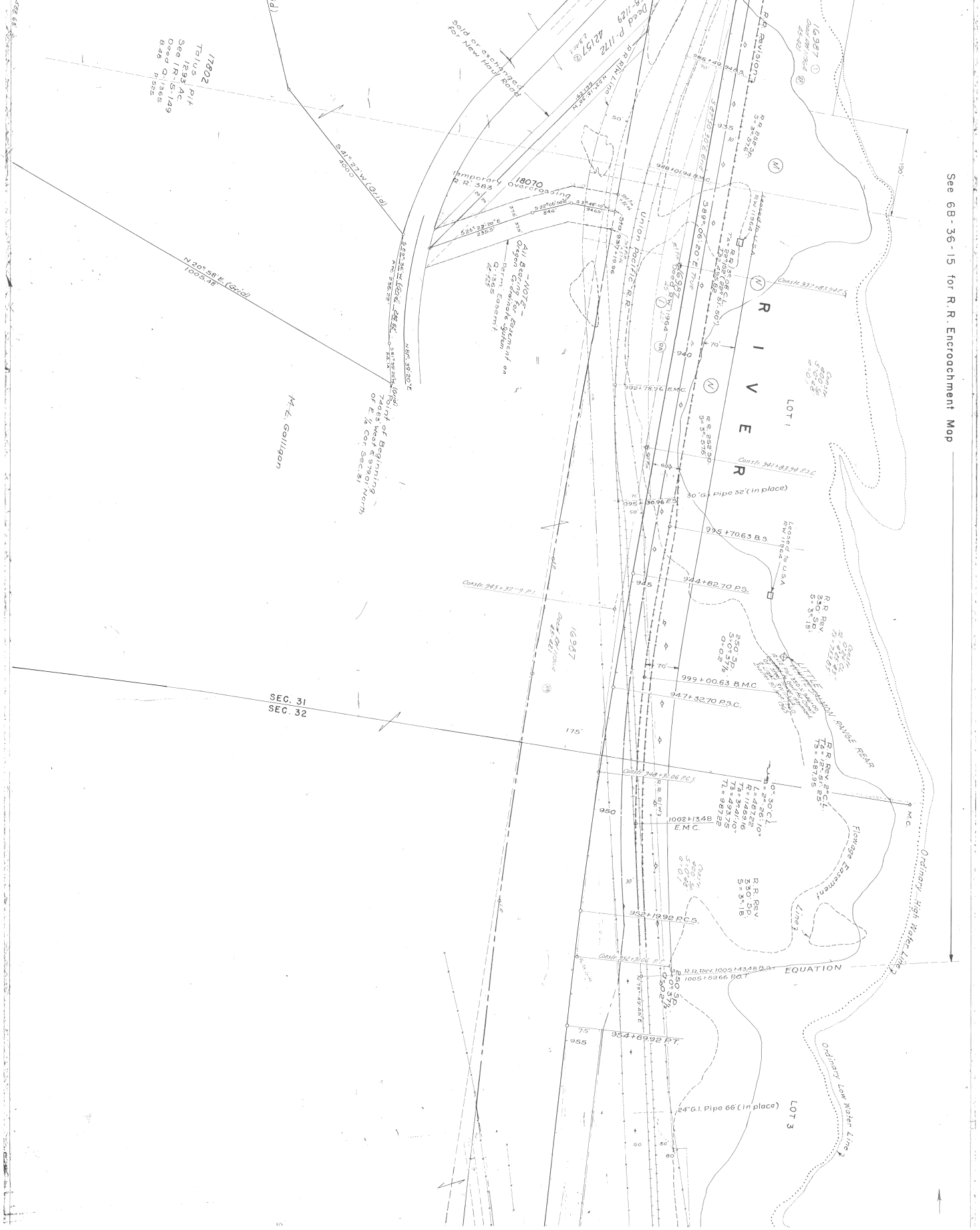
See 6B-36-15 for R.R. Encroachment Map
RIVER
Union Pacific R.R.
17802
Talus Pit
12.93 Ac.
See 1R-5-149
Deed Q-1365
B.48 P.525
Sold or exchanged for New Haul Road
Deed P-1172
42157
Temporary R.R. 383
18070
Overcrossing
S.41°27'W (Grid)
N.20°56'E. (Grid)
1005.48
NOTE - All Bearings for Easement on Oregon Coordinate System Grid
Point of Beginning
74.65' West & 979.01' North of E 1/4 Cor. Sec. 31
M.L. Galligan
16987
Deed RW 1964
R.R. Rev. Δ
Leased to U.S.A.
Lot 1
Lot 3
988+01.94 B.M.C.
992+78.76 E.M.C.
995+36.96 P.S.
995+70.63 B.S.
944+82.70 P.S.
999+00.63 B.M.C.
947+32.70 P.S.C.
1002+13.48 E.M.C.
952+19.92 P.C.S.
954+69.92 P.T.
Constr. 937+83.94 P.S.
Constr. 941+83.94 P.S.C.
Constr. 945+37.9 P.I.
Constr. 948+91.06 P.C.S.
Constr. 952+91.06 P.T.
30" G.I. Pipe 52' (in place)
24" G.I. Pipe 66' (in place)
R.R. Rev. 1005+43.48 B.S.
1005+59.66 P.O.T.
EQUATION
SEC. 31
SEC. 32
Little Sharon Range Rear
Flowage Easement Line
Ordinary High Water Line
Ordinary Low Water Line
M.C.
175'
70'
50'
935
940
945
950
955