HOOD RIVER SECTION COLUMBIA RIVER HIGHWAY LOCATED LINE 1" = 100' DRG. NO. 6B-24-4

OREGON STATE HIGHWAY DIVISION

Projected Line

HOOD RIVER SECTION

COLUMBIA RIVER HIGHWAY

HOOD RIVER COUNTY

Scale: 1 inch = 100 feet

Traced by V.D.W. June, 1947 Revised May, 1979

Compiled From Misc. Plats & Surveys

DRG. NO. 6B-24-4

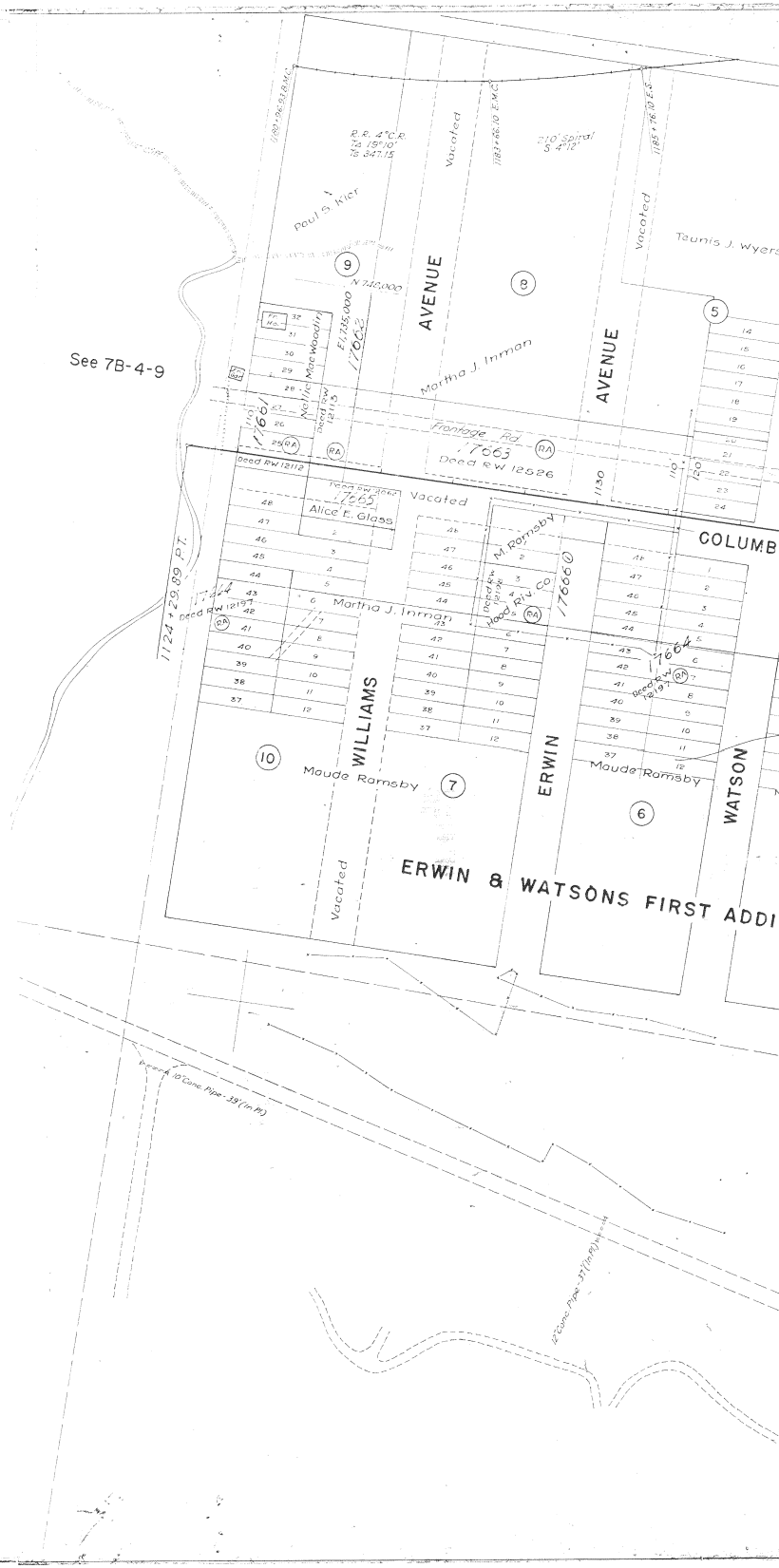
See 7B-4-9
1124+29.89 P.T.
1180+96.93 B.M.C.
1183+66.10 E.M.C.
1185+76.10 E.S.
R.R. 4°C.R.
Δ 19°10'
B 347.15
210' Spiral
S 4°12'
Paul S. Kier
Teunis J. Wyers
Nellie Mae Woodin
Deed RW 12113
Deed RW 12112
17661
17662
17663
17664
17665
17660
E 1,735,000
N 742,000
Frontage Rd.
Deed RW 12526
Alice E. Glass
Martha J. Inman
M. Ramsby
Maude Ramsby
Hood Riv. Co.
Deed RW 12197
AVENUE
AVENUE
Vacated
COLUMB
WILLIAMS
ERWIN
WATSON
ERWIN & WATSONS FIRST ADDI
10" Conc. Pipe - 39' (In Pl)
12" Conc. Pipe - 37' (In Pl)
1130
RA
5
6
7
8
9
10

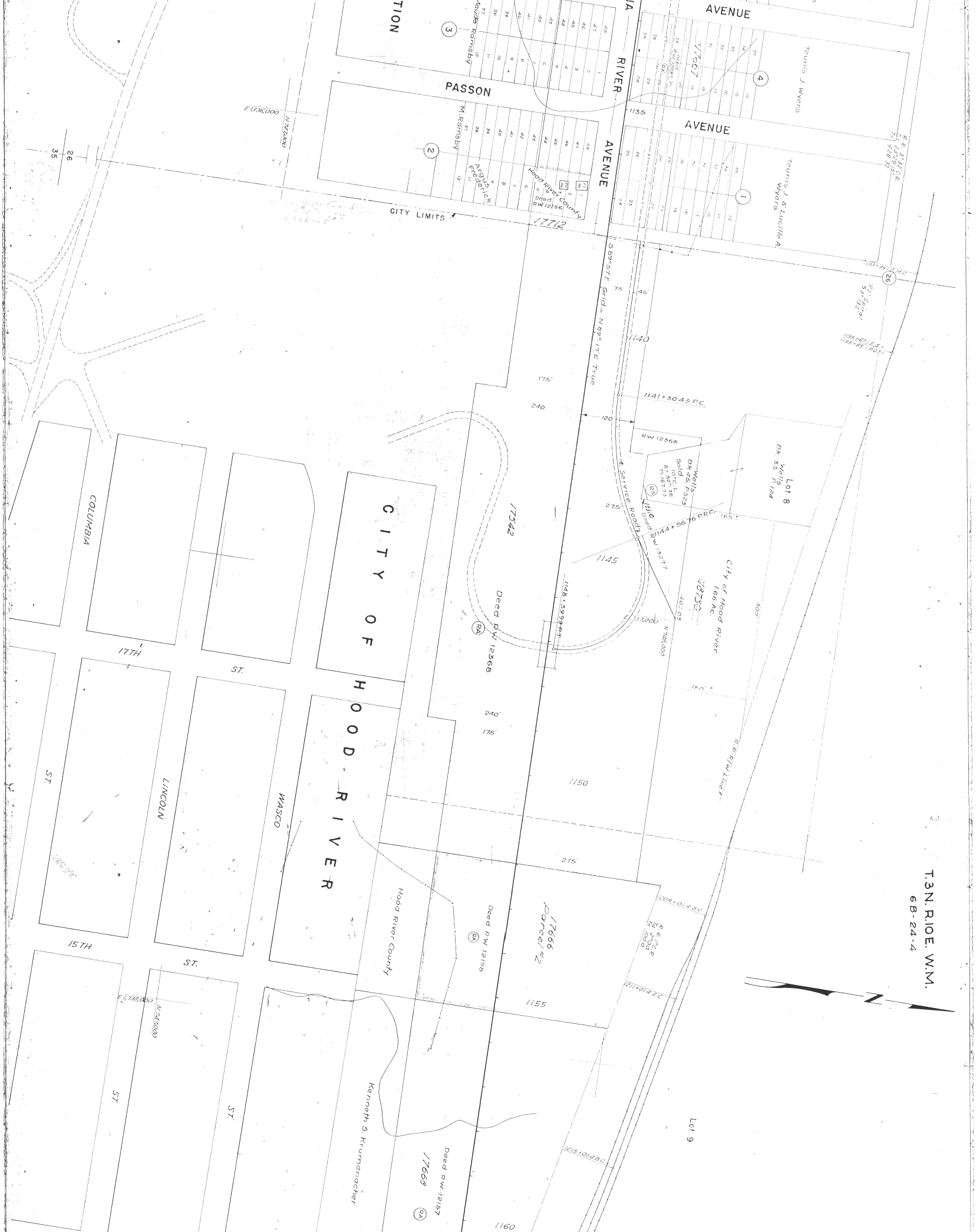

T.3N. R.10E. W.M.
6B-24-4
N
TION
PASSON
AVENUE
AVENUE
RIVER
AVENUE
CITY LIMITS
17712
M. Romsby
Maude Romsby
Argus Frederick
Hood River County
Deed RW 12156
Teunis J. Wyers
Teunis J. & Lucille A. Wyers
17067
1135
1140
1141+30.43 P.C.
1145
1144+56.76 P.R.C.
1148+39.99 P.T.
1150
1155
1160
S89°57'E Grid = N89°17'E True
RW 12368
Wells Bk 45 P.523
Lot 8 Wells Bk 33 P.124
Service Road
Deed RW 13277
City of Hood River 1.68 Ac.
18730
R.R. R/W Line
17542
Deed RW 12368
CITY OF HOOD RIVER
COLUMBIA
17TH
ST.
LINCOLN
WASCO
ST.
15TH
ST.
ST.
ST.
Hood River County
Deed RW 12198
17666 Parcel #2
Kenneth S. Krumenacher
17668
Deed RW 12157
Lot 9
1209+01.48 B.C.
1211+01.4 E.C.
1215+01.48 B.C.
E1,736,000
N741,000
E1,738,000
N741,000
E1,737,000
N745,000
175'
240
120
275
175'
240'
175'
275'
150'
165'
300'
75
45'
35
26

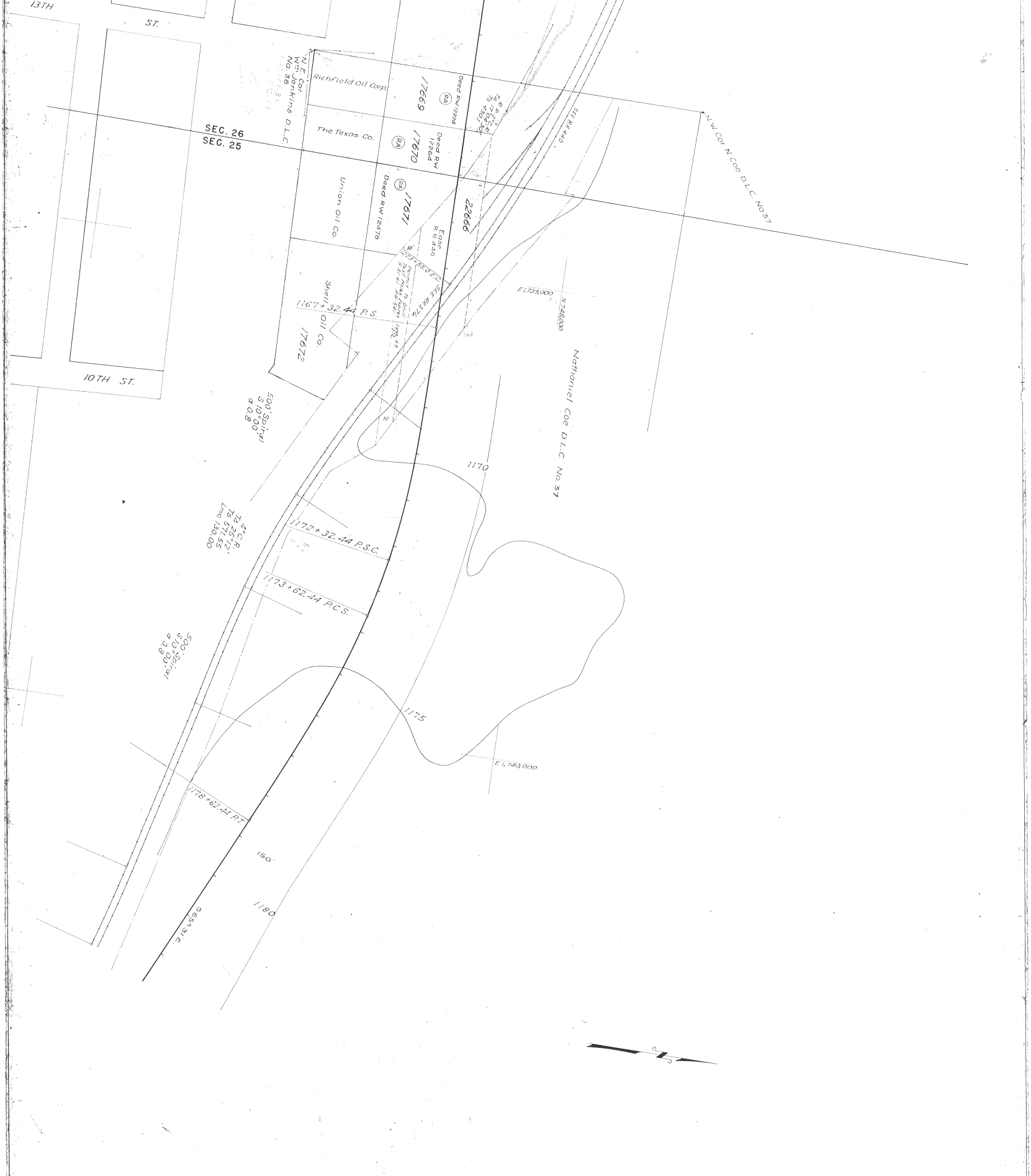

13TH
ST.
10TH ST.
N.E. Cor.
Wm Jenkins D.L.C.
No. 38
Richfield Oil Corp.
17669
RA
Deed RW 12224
The Texas Co.
RA
17670
Deed RW
12264
SEC. 26
SEC. 25
Union Oil Co.
RA
Deed RW 12478
17671
Ease
R.R.440
22666
R.R. 2°C.R.
T4 17°04'30"
Ts 430.1
SEE RR 440
N.W. Cor. N. Coe D.L.C. No. 37
30
1223+55.0 E.C.
Permit to Drill
Test Holes Expires
9-21-61 RR-541
Agree. RR
372
SEE RR376
Shell Oil Co.
17672
1167+32.44 P.S.
E1,739,000
N748,000
Nathaniel Coe D.L.C. No. 37
500' Spiral
S 10°00'
a 0.8
30
1170
4°C.R.
T4 25°12'
Ts 571.55
Lmc 130.00
1172+32.44 P.S.C.
1173+62.44 P.C.S.
500' Spiral
S10°00'
a 0.8
1175
E1,740,000
1178+62.44 P.T.
150
1180
S65°31'E.

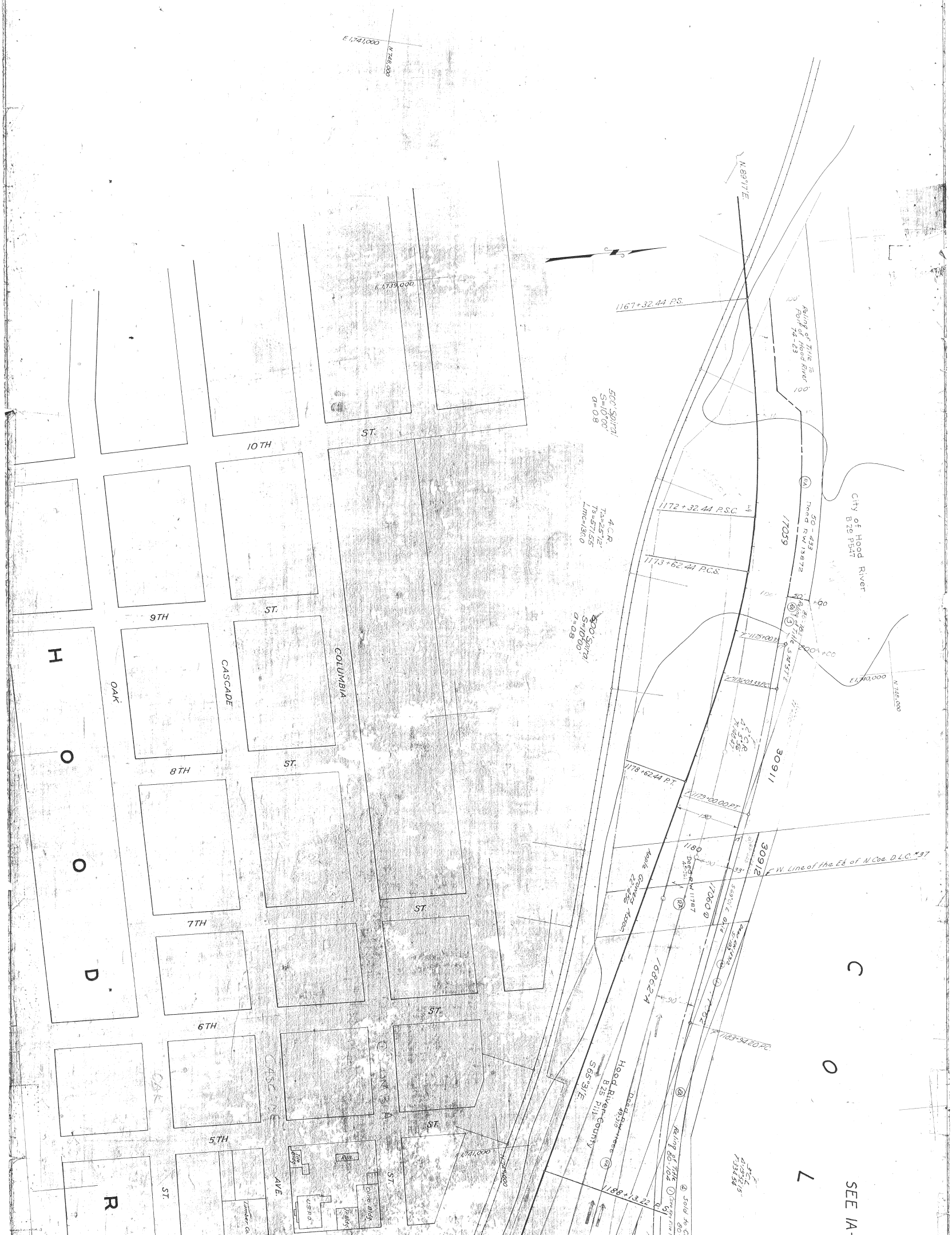
E1,741,000
N 748,000
E1,739,000
N.89°17'E
1167+32.44 P.S.
Reling of Title to Port of Hood River 74-23
100'
500' Spiral S=10°00' a=0.8
4 C.R. TA=25°12' Ts=571.55 Lmc=130.0
1172+32.44 P.S.C.
1173+62.44 P.C.S.
17059
50 - 433 Deed R W 13872
RA
City of Hood River B29 P547
50'
+00
Reling of Title 80-103
S 74°57' E
200'+00
E"1175+00.33
E"1176+03.33 P.C.
E1,740,000
N 748,000
500' Spiral S=10°00' a=0.8
2° C.R. Δ:5°56' T:100.47
30911
1178+62.44 P.T.
E"1179+00.00 P.T.
150
1180
Deed RW 11787 45-341
Apple Growers Assoc. 22-456
30912
33'
W. Line of the E½ of N. Coe D.L.C. #37
17060
S 69°01' E Grid
Deed RW 17912 51-105
16802-A
90'
E"1183+94.20 P.C.
Hood River County B25 P11
Deed RW 11666 49-310
S 65°31' E
Reling of Title 80-104
Sold to C
3° C.L. Δ:19°32'15" T:334.54
1188+13.22
C
O
L
SEE IA-
10TH
ST.
9TH
ST.
8TH
ST.
7TH
ST.
6TH
ST.
5TH
ST.
OAK
CASCADE
COLUMBIA
AVE.
ST.
H
O
O
D
R
Tile Bldg.
Res.
USPO
Cons. Bldg.
Fr. Bldg.
Lumber Co.
E1,741,000
N 748,000


-22-14 FOR NEW RW
COLUMBIA RIVER
HOOD RIVER
4TH ST.
3RD ST.
2ND ST.
1ST ST.
FRONT ST.
STATE ST.
Brick Bldg.
Fr. Bldg.
Parking Lot
Conc. Bldg.
Garage
Hotel
Used Car Lot
E.L. Nat. Coe. D.L.C. #37
E 1,742,000
N 746,000
1190
230'
F 1190+56.56 P.T.
1192+13.22 P.S.C.
F 1194+22.04 P.T. Bk.
F 1193+19.97 P.C.
S 86°45' E
S 88°53'15" E
City of Hood River
19256
17062
Parcel 2
Parcel 1
Deed RW 14912
Deed RW 12094
Deed RW 15152
27540
17631
17631-A
Boat Wks.
Barge Slip
Sold
19287
Port of Hood River Comm.
1200+56.55 P.C.S.
27541
Hood River Co.
19862
400' Spiral
Lot 8
Lot 7
Main Channel
1204+56.55 P.T.
1205
Secondary Channels
Lot 1
Lot 9
Approx. Loc. of Ord. High Water Line (72' Elev.)
E 1,743,000
N 747,000
17051
16884
R. H. Vaughan et ux
45-553
Approx. Loc. of Ord. High Water Line
49596
17064
Warehouse
17067
North
1215
North Line D.L.C. #40
Port of Hood River Com.
F-720856
See R/W 8547 for Lease, State to Port
T. 3 N. R. 10 E. W.M.
6B-24-4


See IR-4-506
ce English
E 1,744,000
N 726,000
25
36
30
31
T3N R 10 E WM
T3N R 11 E WM
S.86°19'20"E
346.70
1.09
+43.1
F 1218+70.44 P.C.
of Hood River
R
150
1220
N.60°52'50"E
240.33
330
Fence Line
Indenture RW 8547
80-679
EXISTING R/W
F 1225+71.83 P.O.C.
17064
RW 12882
48-265
N.66°35'50"E
241.58
Δ=20°C
T=116.08
N39°W
40
1221+96.99 P.O.S.T.
A 1230+67.01 P.O.T.
122.00
S37°54'50"E
344.84
INTERSTATE BRIDGE
N.86°05'30"E
249.03
Sold to Port of Hood River Comm.
69-377
RA
DEED R/W 8547
See IR-2-1651
33-317
1224+77.51 P.S.
1225
S.89°34'15"W
2181.80
400' Spiral
S=2°
a=0.25
N.79°W
670
1228+77.51 P.S.C.
S.47°23'E
340.56
Port of Hood River Comm.
O.W.R.&N. Co. R.R. R/W
75'
1230
19256
274.64
125.84
Deed RW 62856
69-580
3
RA
180
N.79°30'E
440.0
Natural Ord. High Water Line
S. on E. Line D.L.C. to R.R. R/W
E. Line N. Benson D.L.C. #37
1° C.R.
TA=28°15'30"
Ts=1642.55
L=2426.83'


1253+03.34 P.C.S.
400' Spiral
S=2°
a=0.25
1255
1257+03.34 P.T.
S 62°07'30" E

RUTHTON POINT-HOOD RIVER SECTION

DRG. NO. 6B-24-4