Ruth tow Pt to Hood River
1947 Rev. 1979
Projected Line

6B—24-4

OREGON STATE HIGHWAY DIVISION

Projected Line

HOOD RIVER SECTION

COLUMBIA RIVER HIGHWAY

HOOD RIVER COUNTY

Scale: 1 inch = 100 feet

Traced by V.D.W. June, 1947 Revised May, 1979

Compiled From Misc. Plats & Surveys

DRG. NO. 6B-24-4

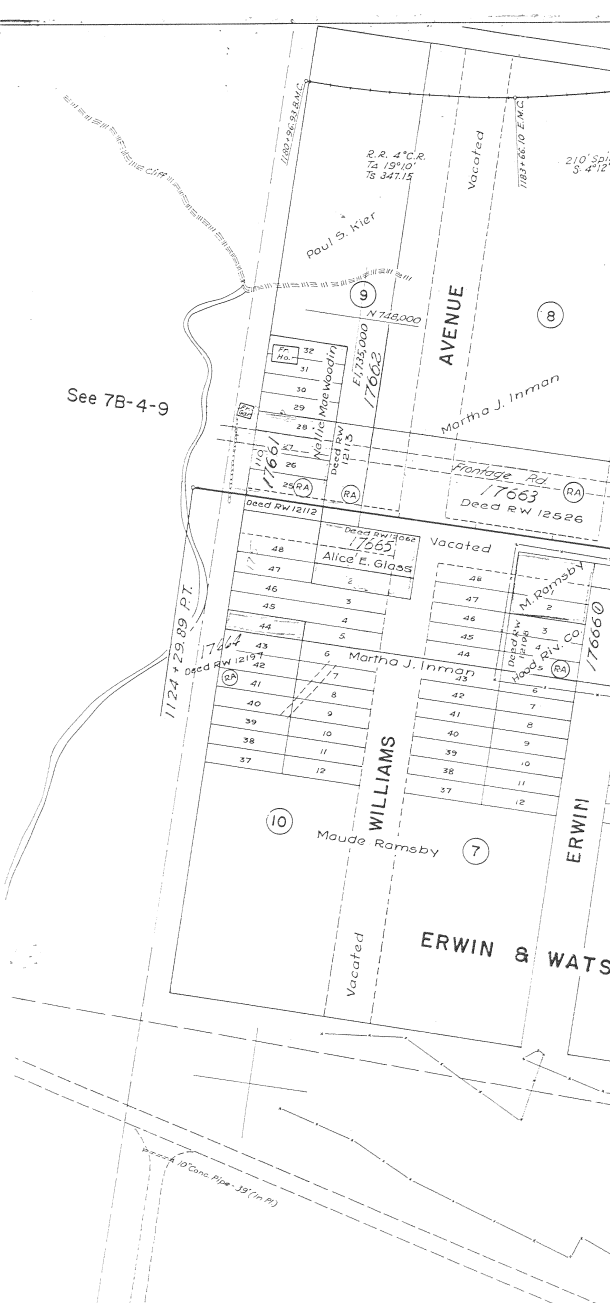

See 7B-4-9
1124+29.89 P.T.
1180+96.93 B.M.C.
1183+66.10 E.M.C.
R.R. 4°C.R.
Δ 19°10'
T 347.15
210' Spi.
S 4°12'
Paul S. Kier
AVENUE
Vacated
Martha J. Inman
Nellie Mae Woodin
Deed RW 12113
17661
17662
E1,735,000
N 748,000
Frontage Rd
17663
Deed RW 12526
Deed RW 12112
17665
Alice E. Glass
M. Ramsby
Hood Riv. Co.
17660
17664
Deed RW 12194
WILLIAMS
Maude Ramsby
ERWIN
ERWIN & WATS
Vacated
10" Conc. Pipe - 39' (in Pl.)
12" Conc. Pipe

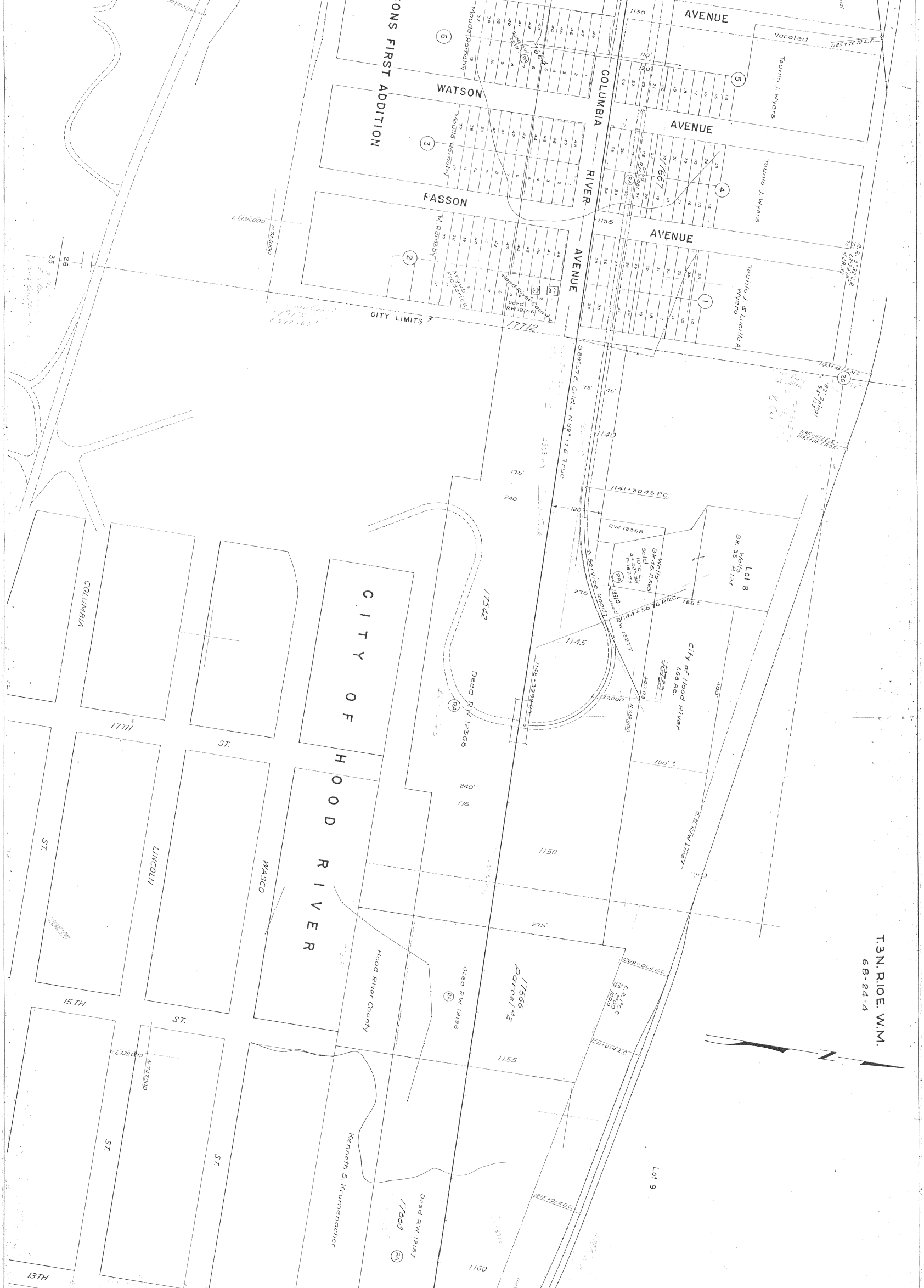
T.3N. R.10E. W.M.
6B-24-4
CITY OF HOOD RIVER
COLUMBIA RIVER AVENUE
ONS FIRST ADDITION
WATSON
FASSON
AVENUE
AVENUE
AVENUE
AVENUE
Vacated
Teunis J. Wyers
Teunis J. Wyers
Teunis J. & Lucille A. Wyers
Mauda Ramsby
M. Ramsby
Argus Frederick
Hood River County
Deed RW 12156
CITY LIMITS
17712
17667
17664
17542
17666 Parcel #2
17668
Deed RW 12368
Deed RW 12198
Deed RW 12157
RW 12368
Deed RW 13277
Service Road
City of Hood River 16.8 Ac.
Lot 8 Bk. 33 P. 124 Wells
Wells Bk 45, P 523 Sold
R.R. R/W Line
Hood River County
Kenneth S. Krumenacher
Lot 9
S 89°57' E Grid = N 89°17' E True
1130
1135
1140
1145
1150
1155
1160
1141+30.43 P.C.
1144+56.76 P.R.C.
1148+39.99 P.T.
1209+01.4 B.C.
1211+01.4 E.C.
1215+01.4 B.C.
COLUMBIA
17TH ST.
15TH ST.
13TH
ST.
LINCOLN
WASCO
ST.
ST.
E 1,736,000
N 747,000
E 1,738,000
N 747,000
N 749,000
E 1,737,000
26
35
1
2
3
4
5
6
120
175'
240
275'
240'
175'
275'
75'
45'
160' ±
400'
N

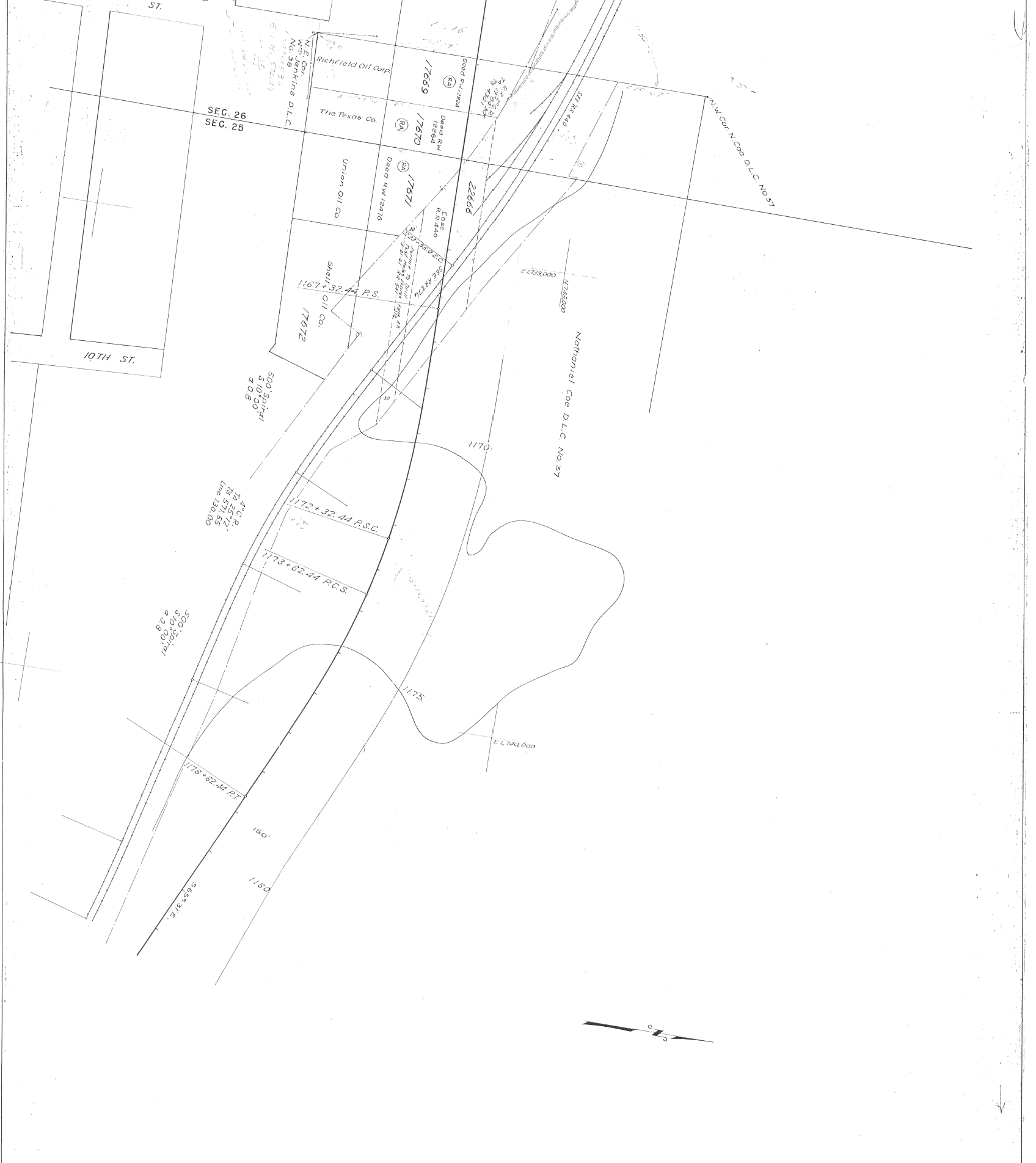
ST.
N.E. Cor.
Wm Jenkins D.L.C.
No. 38
Richfield Oil Corp.
17669
RA
Deed RW 12224
The Texas Co.
RA
17670
Deed RW 12264
SEC. 26
SEC. 25
Union Oil Co.
Deed RW 12478
RA
17671
22666
Ease R.R. 440
R.R. 20°5.
T4 17°04'
Ts 430.1
SEE RR 440
N.W. Cor. N. Coe D.L.C. No. 37
1223+55.0 E.C.
SEE RR 376
Permit to Drill Test Holes Expires 9-21-61 R.R. 541
30
Shell Oil Co.
17672
1167+32.44 P.S.
E1,739,000
N748,000
10TH ST.
500' Spiral
S 10°00'
a 0.8
Nathaniel Coe D.L.C. No. 37
1170
4° C.R.
T4 25°12'
Ts 571.55
Lmc 130.00
1172+32.44 P.S.C.
1173+62.44 P.C.S.
500' Spiral
S 10°00'
a 0.8
1175
E1,740,000
1178+62.44 P.T.
150'
1180
S 65°31' E.

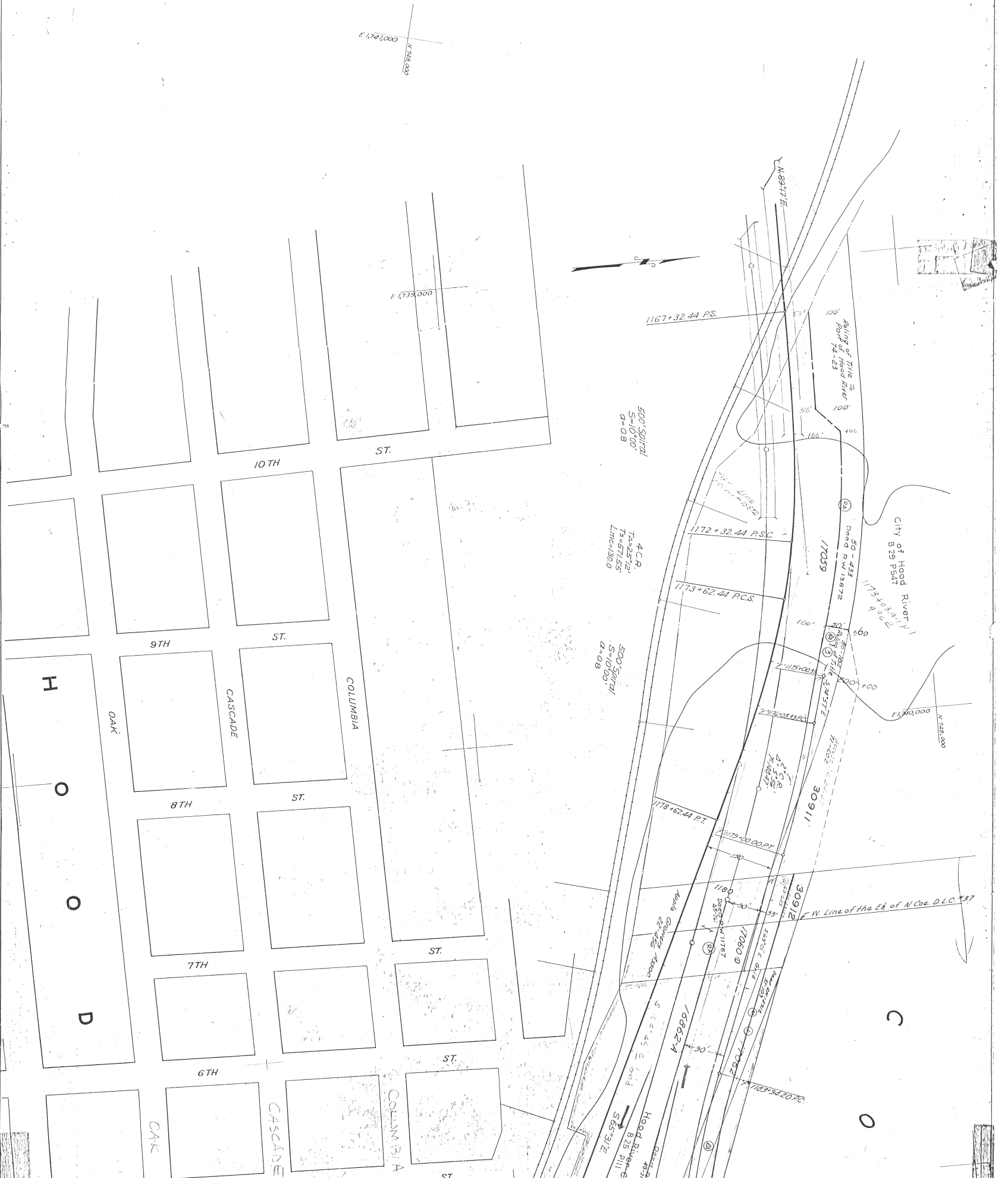
E 1,741,000
N 749,000
N 89°17'E.
E 1,739,000
1167+32.44 P.S.
50'
100'
Paling of Title to Port of Hood River 74-23
50'
100'
+00
100'
500' Spiral S=10°00' a=0.8
10TH
ST.
R.A.
50-433 Deed R.W. 13872
17059
City of Hood River B29 P547
1173+03.91 P.I. 9°00'
1172+32.44 P.S.C.
4 C.R. TA=25°12' Ts=571.55 Lmc=130.0
1173+62.44 P.C.S.
100'
50'
+60
500' Spiral S=10°00' a=0.8
9TH
ST.
80-703 Paling of Title
3
E" 1175+00.33
S 74°57' E
200'
+00
E 1,740,000
N 748,000
H
OAK
CASCADE
COLUMBIA
E" 1176+03.33 P.C.
2°C.R. Δ=3°56' T=140.47
71-602
O
8TH
ST.
11911
1178+62.44 P.T.
F" 1179+00.00 P.T.
130
1180
90'
33'
30912
W. Line of the E½ of N. Coe. D.L.C. #37
Apple Growers Assoc. 22-456
Deed R.W. 11787 45-361
17060
S 69°01' E Grid
Deed RW 11848 51-103
ST.
7TH
O
16862-A
5 64°45' E Grid
90'
17062
F" 1183+94.20 P.C.
C
6TH
ST.
D
OAK
CASCADE
COLUMBIA
S 65°31' E
Hood River B25 P111
Deed
49-31
ST.
O

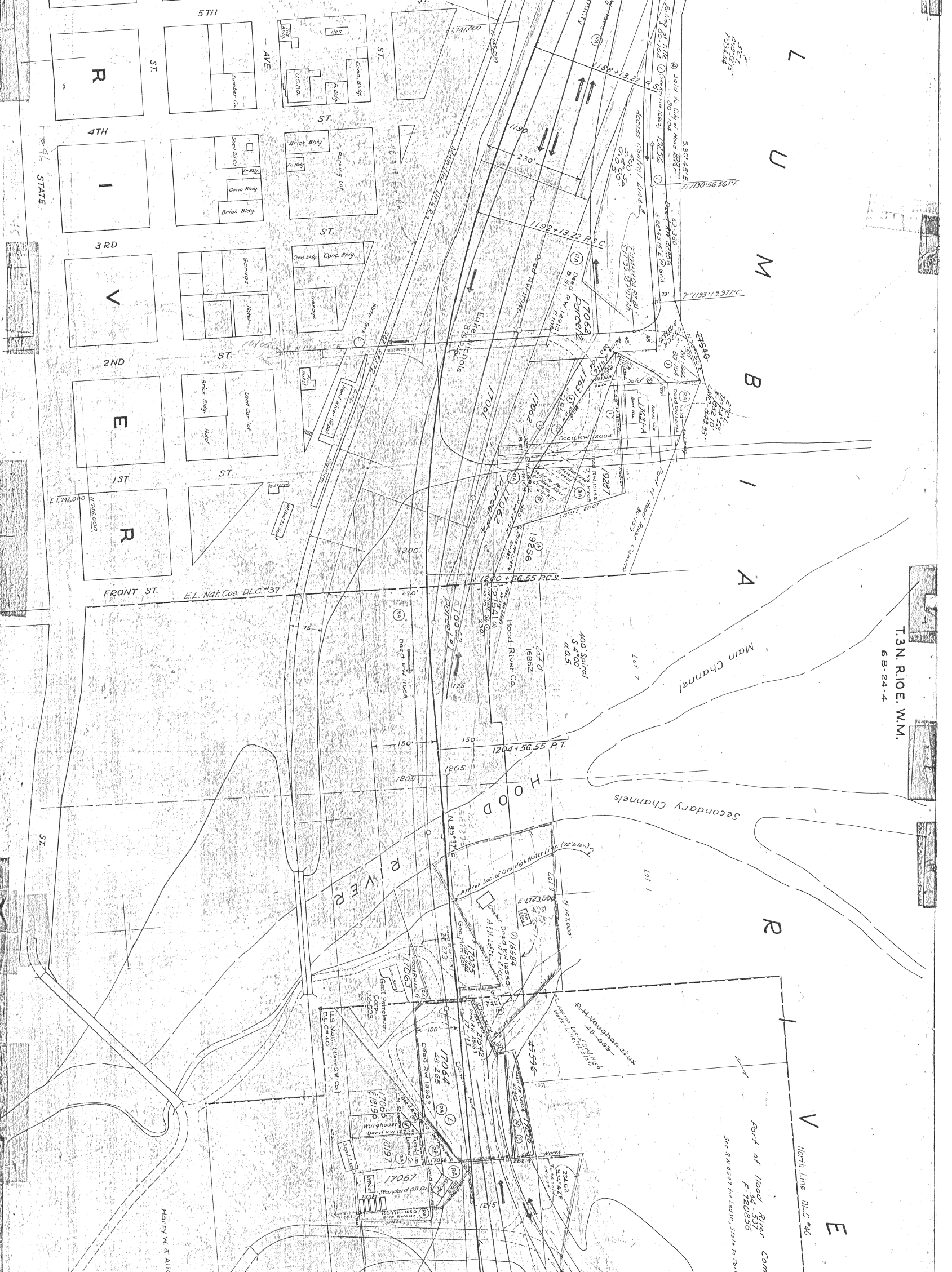
COLUMBIA RIVER
HOOD RIVER
T.3N. R.10E. W.M.
6B-24-4
5TH ST.
4TH ST.
3RD ST.
2ND ST.
1ST ST.
FRONT ST.
STATE ST.
AVE.
Main Line U.P.R.R.
Hood River Depot
Platform
Water Tank
Main Channel
Secondary Channels
Lot 7
Lot 1
Lot 8
Lot 9
1188+13.22
1190
1192+13.22 P.S.C.
1200+56.55 P.C.S.
1204+56.55 P.T.
1205
1215
230'
150'
100'
75
P.T.1190+56.56 P.T.
P.T.1193+13.97 P.C.
400' Spiral S4°00'
400' Spiral 4°00'
Access Control Line
E.L. Nat. Coe. D.L.C. #37
North Line D.L.C. #40
U.S. Mon. (Most S.W. Cor.) D.L.C. #40
Approx. Loc. of Ord. High Water Line (72' Elev.)
Approx. Loc. of Ord. High Water Line
E 1,741,000
E 1,742,000
E 1,743,000
N 147,000
N 146,000
Luke Nichols 879
17062 Parcel 2
17062 Parcel 4
17062 Parcel 1
17061
17062
17063
17064 28265
17065
17066
17067
16197
19256
1927
16684
17631-A
27541
27540
23462
49596
Hood River Co. 16862
Port of Hood River Comm. 34-537 F-720856
Port of Hood River Comm.
R.H. Vaughan et ux 15-553
Geo. Morrison
A.H. Lofts
Gen'l Petroleum Corp. 22-503
Standard Oil Co.
Warehouse
Lumber Co.
Tanks
Deed RW 11666
Deed RW 11745
Deed RW 12094
Deed RW 12882
Deed RW 12754
Sold to City of Hood River 1956
Sold
Brick Bldg.
Conc. Bldg.
Fr. Bldg.
Garage
Hotel
Used Car Lot
Parking Lot
U.S.P.O.
Res.
Lumber Co.
Shell Oil Co.
Ry. Express
N.89°37'E
S88°45'E
S88°53'15"E
See RW 8547 for Lease, State to Port
Harry W. & Ali

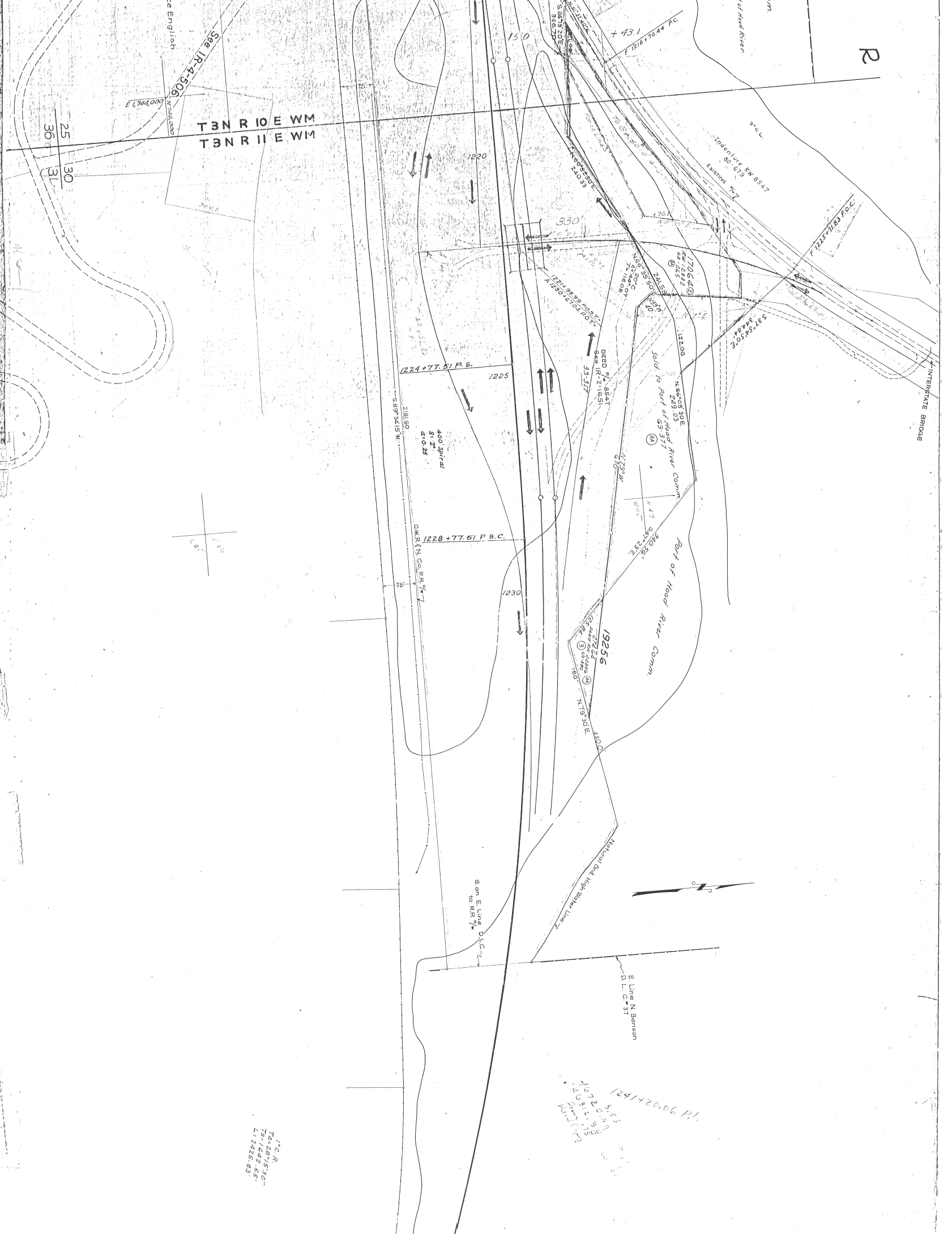
T3N R 10 E WM
T3N R 11 E WM
25
36
30
31
See IR-4-506
ce English
E 1,744,000
N 146,000
R
of Hood River
+43.1
E 1218+70.44 P.C.
S.86°19'20"E.
346.70
150
1220
75'
Indenture RW 8547
80-679
EXISTING R/W
330'
+70.1
E 1225+11.83 P.O.C.
1221+98.99 P.O.S.T.
Δ 1230+67.04 P.O.T.
N.60°55'50"E.
240.33
N.66°35'50"E.
241.59
Δ=4°20'
T=116.08
17064
RW 12882
66-265
1224+77.51 P.S.
1225
S.89°34'15"W.
218.90
400' spiral
S=2°
a=0.25
DEED R/W 8547
See IR-2-1651
33-317
N.86°05'30"E.
249.03
Sold to Port of Hood River Comm.
69.377
12200
S.37°54'50"E.
344.84
INTERSTATE BRIDGE
N.79°W.
6.10
S.47°23'E.
340.56
1228+77.51 P.S.C.
O.W.R.&N. Co. R.R. R/W
75'
1230
Port of Hood River Comm.
19256
125.84
160'
N.79°30'E.
1400
Natural Ord. High Water Line
S. on E. Line D.L.C. to R.R. R/W
E. Line N. Benson D.L.C. #37
1°C.R.
TΔ=28°15'30"
TS=1642.65'
L=2425.83'
1241+20.06 P.I.
16720.09
3.55
.4631.38

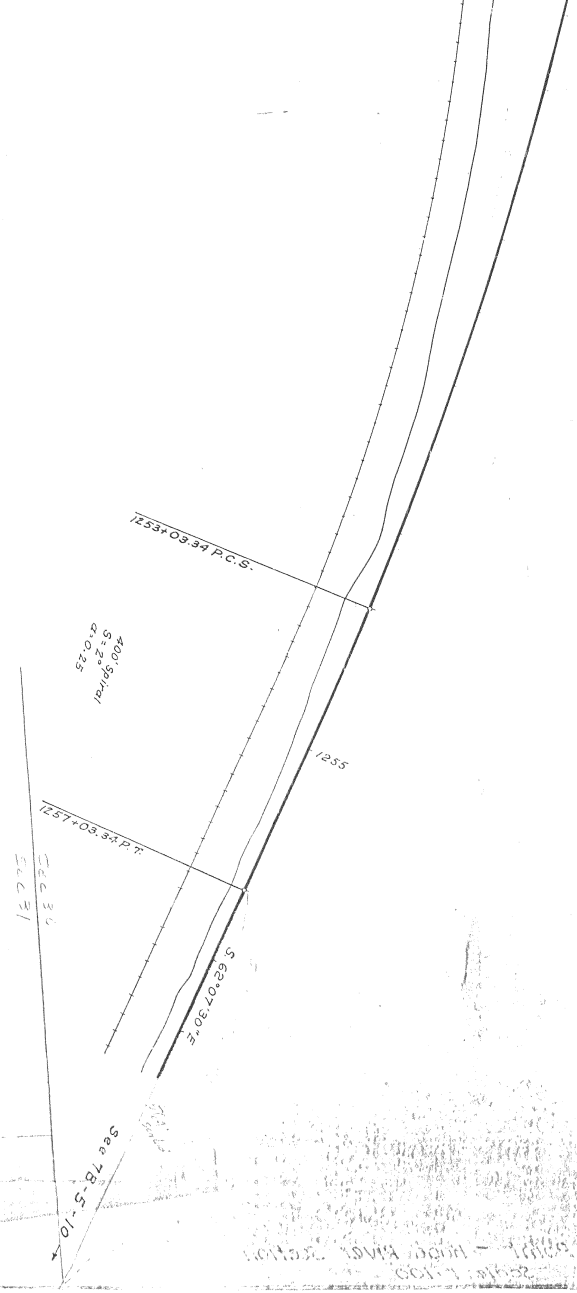
1253+03.34 P.C.S.
400' Spiral
S=2°
a=0.25
1255
1257+03.34 P.T.
Sec 30
Sec 31
S 62°07'30"E
See 7B-5-10

RUTHTON POINT–HOOD RIVER SECTION

DRG.NO.6B-24-4

44