OREGON STATE HIGHWAY DEPARTMENT

Relocated Line

thru

CASCADE LOCKS

COLUMBIA RIVER HIGHWAY

HOOD RIVER COUNTY

Scale 1 in. = 50 ft.
July, 1931
Revised Feb., 1932

Drg. No. 3B - 24 - 17

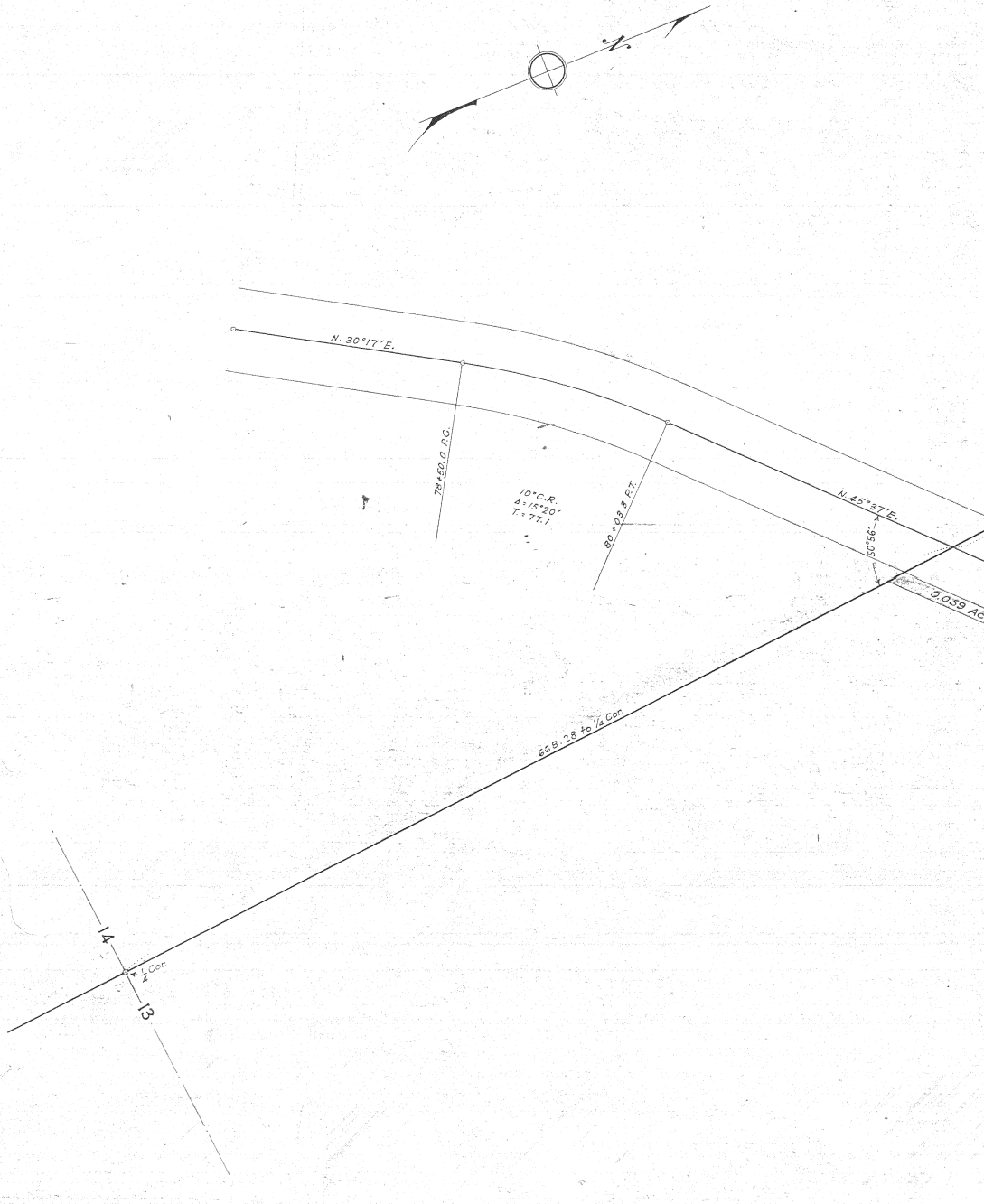
N
N. 30°17'E.
78+50.0 P.C.
10°C.R.
Δ=15°20'
T.=77.1
80+03.3 P.T.
N. 45°37'E.
50°56'
0.059 Ac
668.28 to 1/4 Cor.
14
13
1/4 Cor.

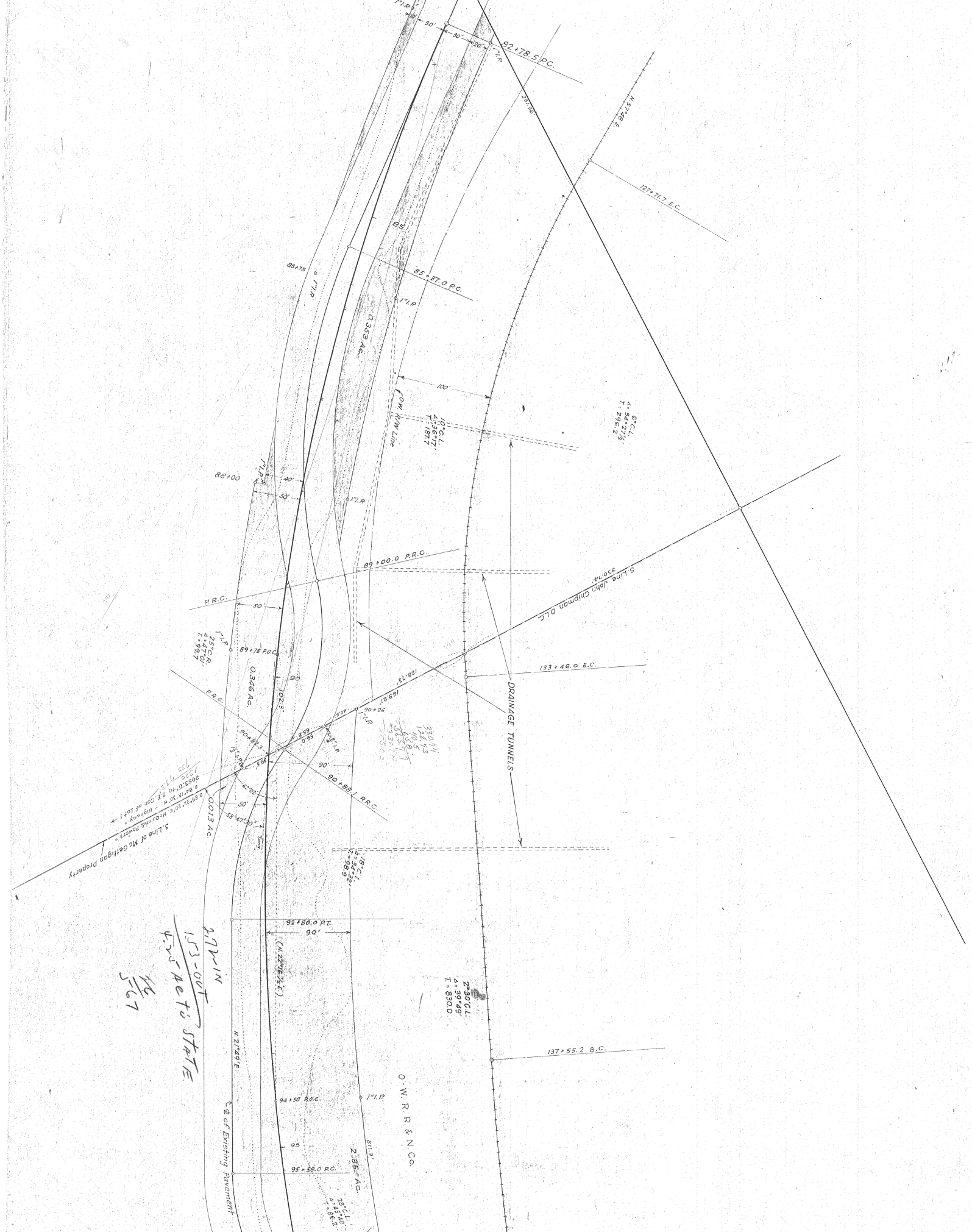

82+78.5 P.C.
30'
30'
20'
1"I.P.
N.57°48'E.
251.56'
127+71.7 B.C.
85
85+75
1"I.P.
85+37.0 P.C.
1"I.P.
0.353 Ac.
100'
O.W. R/W Line
10°C.L.
Δ=36°17'
T=187.7
6°C.L.
Δ=34°27½'
T=296.2
88+00
1"I.P.
40'
50'
1"I.P.
89+00.0 P.R.C.
P.R.C.
50'
S. Line John Chipman D.L.C.
330.44'
1"I.P.
25°C.R.
Δ=47°01'
T=99.7
89+75 P.O.C.
0.346 Ac.
90
102.3'
P.R.C.
128.73'
169.21'
40.5'
90+26
1"I.P.
65.8'
0.93
¾" I.P.
90+82.3
1½" I.P.
39.5'
90'
90+88.1 P.R.C.
62°02'
50'
58°47'30"
Tang.
0.013 Ac.
S.89°32'20"W. McQuinn & Powers "
S.84°18'30"W. - Highway "
2053.0' to S.E. Cor. of Lot 1
S. Line of Mc Gettigan Property
133+46.0 E.C.
DRAINAGE TUNNELS
18°C.L.
Δ=34°32'
T=98.9
92+80.0 P.T.
90'
(N.22°16½'E.)
N.21°49'E.
2°30'C.L.
Δ=39°49'
T=830.0
137+55.2 B.C.
℄ of Existing Pavement
94+50 P.O.C.
1"I.P.
O-W. R.R. & N. Co.
95
95+58.0 P.C.
811.9'
2.35 Ac.
28°C.L.
Δ=45°40'
T=86.2
330.44
128.43
40.5
65.8
56.77
330.7
1320
1323
27-IN
153-OUT
4.5 Ac to STATE
KG
5-67

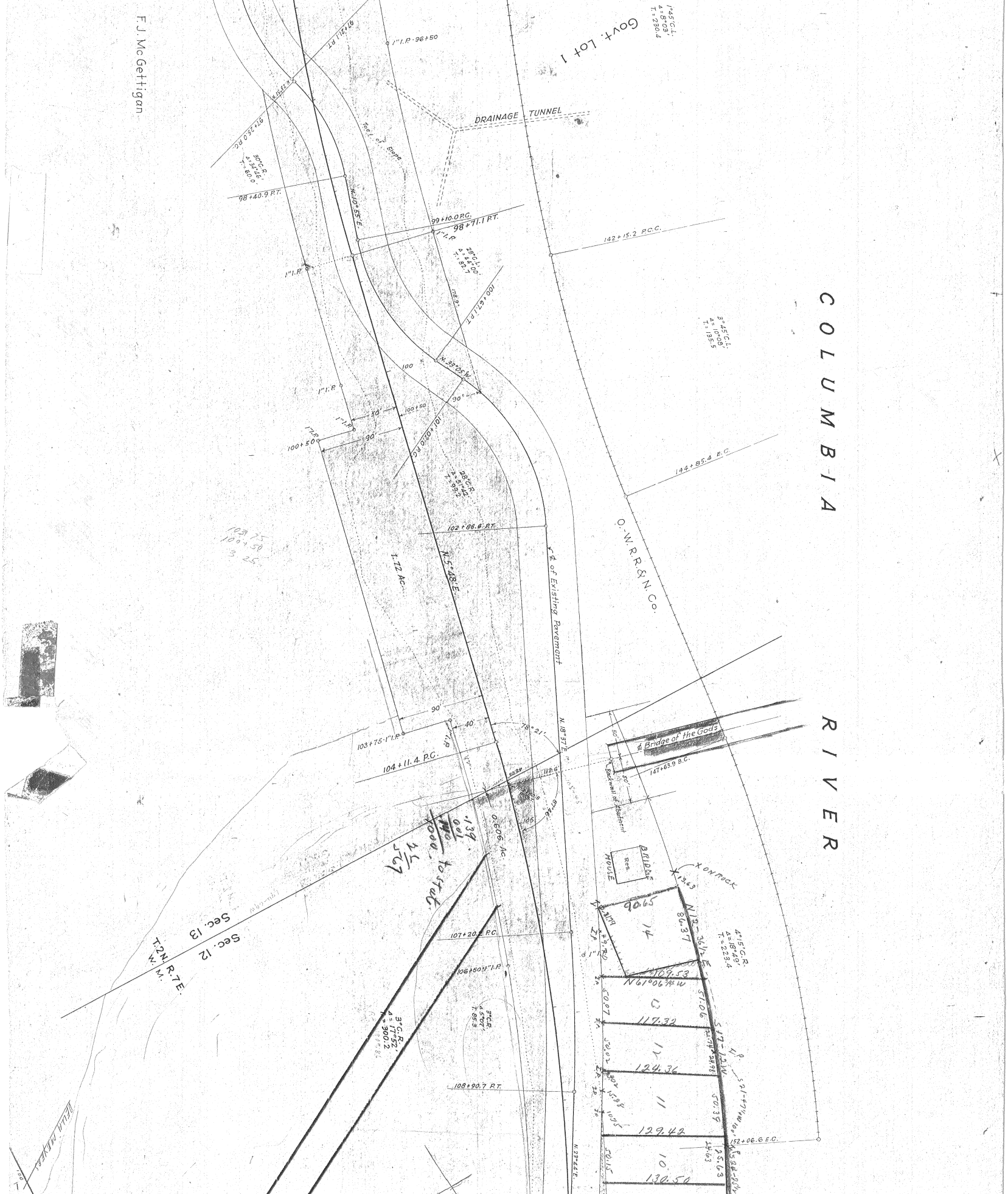
F.J. McGettigan
Gov't. Lot 1
1°45' C.L.
Δ = 8°03'
T. = 230.4
97+21.1 P.T.
1" I.P. · 96+50
N. 15°23' W.
97+25.0 P.C.
30° C.R.
Δ = 34°46'
T. = 60.0'
DRAINAGE TUNNEL
Toe of Slope
98+40.9 P.T.
N. 10°55' E.
99+10.0 P.C.
98+71.1 P.T.
1" I.P.
28° C.L.
Δ = 44°00'
T. = 82.7
1" I.P.
178.9'
100+67.1 P.T.
142+15.2 P.C.C.
3°45' C.L.
Δ = 10°08'
T. = 135.5
COLUMBIA
100
N. 33°05' W.
1" I.P.
90°
50'
100+50
1" I.P.
1" I.P.
100+50
90'
101+02.0 P.C.
28° C.R.
Δ = 51°42'
T. = 99.2
144+85.4 E.C.
102+86.6 P.T.
103.75
100+50
3.25
1.72 Ac.
N. 5°48' E.
℄ of Existing Pavement
O.-W.R.R.&N. Co.
90'
40'
I.P.
78°21'
N. 18°37' E.
103+75 - 1" I.P.
104+11.4 P.C.
48.05
112.6'
50'
℄ Bridge of the Gods
147+63.9 B.C.
50'
Backwall of Abutment
87.46
105
0.606 Ac.
.139
.061
.140
1000. total
25
567
RIVER
BRIDGE HOUSE
Res.
X ON ROCK
13.63
90.65
31.79
N 12°-36½ E
86.37
14
4°15' C.R.
Δ = 18°49'
T. = 223.4
I.P.
49.90
1" I.P.
107+20.2 P.C.
106+50 - 1" I.P.
109.53
N 61°06¾ W
I.P.
50.07
13
51.06
117.32
I.P.
S 17°-12 W
23.74
24.98
I.P.
50.02
12
124.36
I.P.
50.01
15.98
I.P.
10.75
11
50.39
S 21°-47¼ W 100'
129.42
152+06.6 E.C.
I.P.
25.63
25.63
S 24°-21¼
10
50.15
130.50
3° C.R.
Δ = 17°52'
T. = 300.2
3° C.R.
Δ 5°07'
T. 85.3
108+90.7 P.T.
N. 23°44' E.
Sec. 13
Sec. 12
T. 2 N. R. 7 E.
W. M.

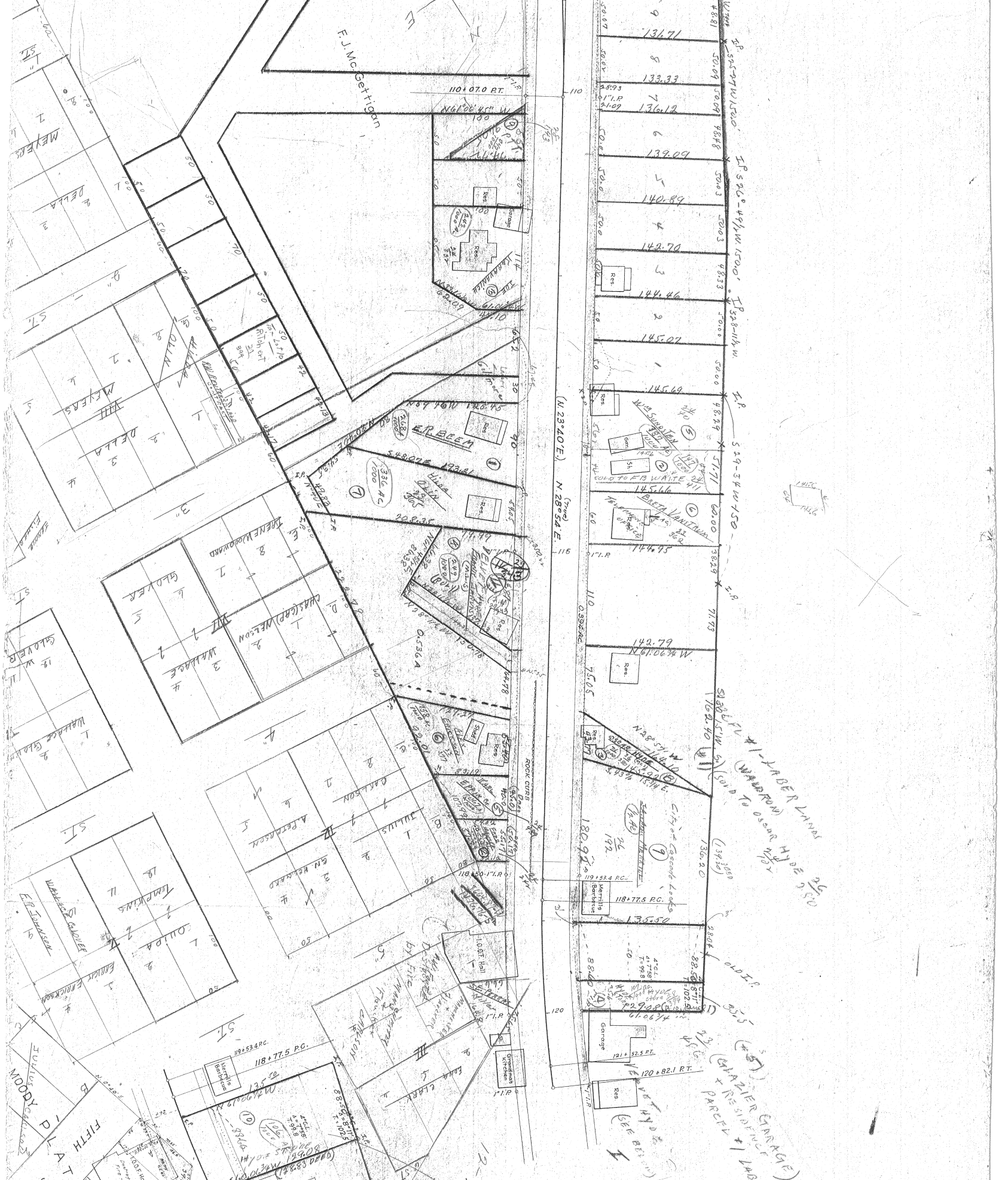
F.J. McGettigan
110+07.0 P.T.
N.61°06'45" W
110
(N.23°40'E.)
(True) N.28°54'E.
115
120
ROCK CURB
0.394 AC.
0.53 AC.
E.R. BEEM
N.64°46'W 126.45
S.48°07'E 193.21
208.35
Hilda Olin
MEYERS
DELLA
GLOVER
WALLACE
CHAS (CAP) NELSON
IRENE WOODWARD
A. PETERSON
CARLSON
JULIUS
TOMPKINS
OLIPA
ERRICK ERRICKSON
E.P. JOHNSON
WALLACE GLOVER
MOODY PLAT
FIFTH
I.O.O.F. Hall
Grandma's Kitchen
Merrill's Barbecue
119+53.4 P.C.
118+77.5 P.C.
121+52.5 P.T.
120+82.1 P.T.
Res.
Garage
Gar.
Sh.
131.71
133.33
136.12
139.09
140.89
142.70
144.46
145.07
145.69
145.66
144.95
142.79
N.61°06¾ W
135.50
S.25°27'W.150.0'
S.26°49½ W.150.0'
S.28°11½ W.
S.29°34'W.150
I.P.
1" I.P.
Wm SUNDSTEN
SOLD TO F.B. WAITE
BRETA VANSTRUM
TELEPHONE OFFICE
OSCAR HYDE
N.28°57'W 164.10
City of Cascade Locks
9
#1 - LABER LANDS
(WALDRON)
(SOLD TO OSCAR HYDE 1/10Y)
HYDE Store
61.06¾
OLD I.P.
(#5) (GLAZIER GARAGE) + RESIDENCE PARCEL #1 LAB
HYDE
(SEE BELOW)
180.92
75.05
136.20
88.50
88.60
29.08

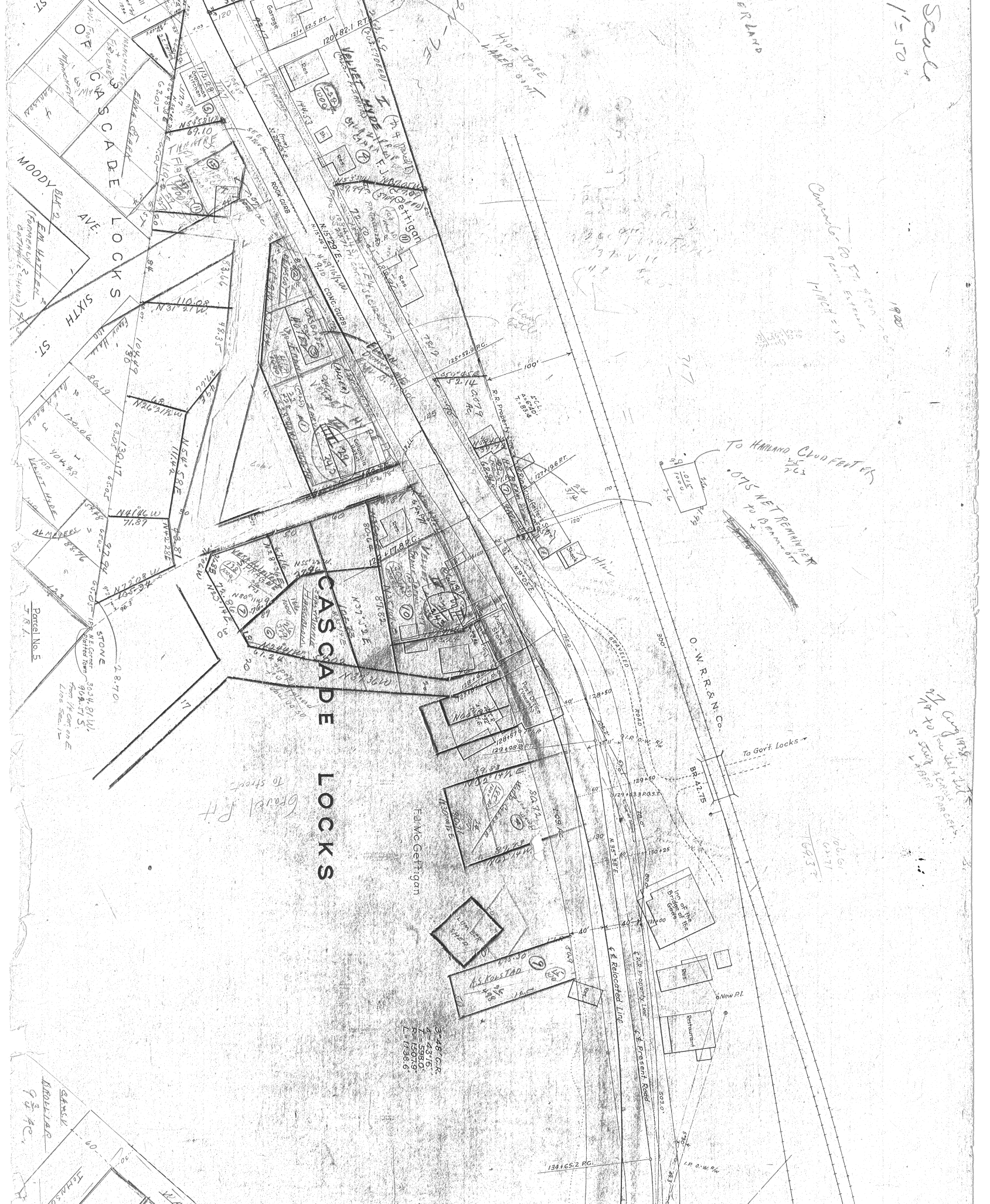
CASCADE LOCKS
F.J. McGettigan
TOWN OF CASCADE LOCKS
MOODY AVE.
SIXTH ST.
ROCK CURB
CONC. CURB
N.15°29'E.
R.R. Property Line
O.-W. R.R.&N. Co.
GRAVELED ROAD
To Gov't. Locks
BR. 42.75
Garage
Res.
Sh.
Shack
Columbia Hotel
Andrews Bros. Store
Post Office (Vacant)
Inn of the Bridge of the Gods
Restaurant
120+82.1 P.T.
121+52.5 P.T.
125+52.9 P.C.
127+19.6 P.T.
128+50
129+50
129+98.3 P.T.
129+63.3 P.O.S.T.
130+25
131+00
134+65.2 P.C.
100'
120'
300'
40'
60'
C.L. Δ=6°40' T.=83.4
3°-18' C.R. Δ=43°16' T.=598.0 R.=1507.9 L.=1138.6
C.L. Relocated Line
C.L. Present Road
I.P. O.-W. R/W
New P.I.
Parcel No. 5
STONE N.E. Corner Platted Town
Velvet Hyde
F.J. McGettigan
A.S. Kolstad
Hyde store Laber Bnt.
To Harland Cloudfelter
.075 Net Remainder to Beam + Ott
Scale 1"=50'
1 inch = 50
Hill
Gravel Pit To Shoals
Theatre
Cascade Hotel
Edna Clark
E.M. Hatten
Al Meyers
0.079 Ac.
.015 1000
N.9°05'E.
N.59°45'E. 52.14
N.53°37'W.
N.31°21'W. 110.08
N.26°21½'W.
N.41°16'W. 71.87
N.77°08'W.
N.02°14½'E.
N.35°38'E.
N.37°36'W.
79.83
80.72
87.82
144.53
72.50
78.0
Lake

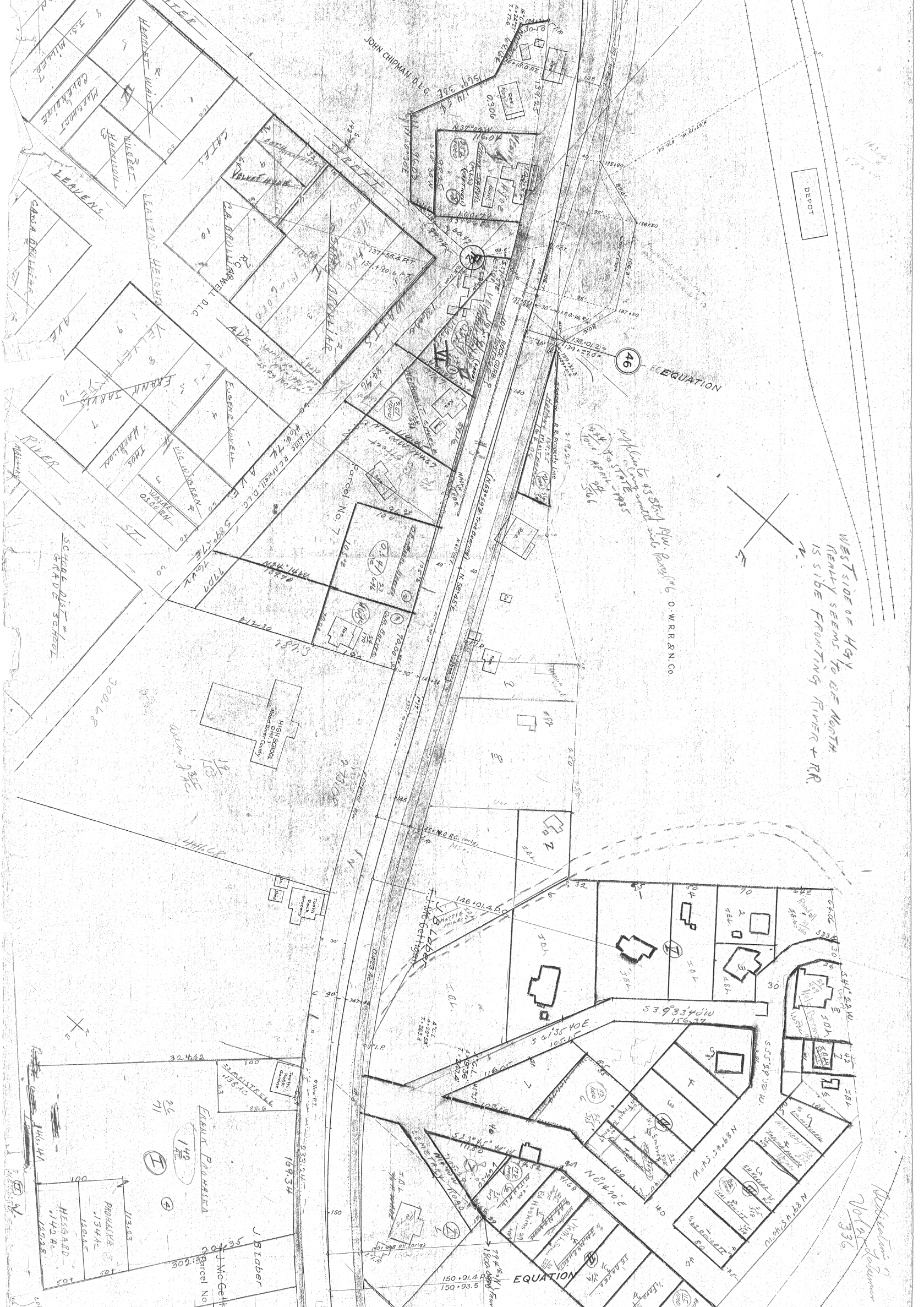
JOHN CHIPMAN D.L.C.
DEPOT
46
EQUATION
R.C. ATWELL D.L.C.
N. Line R.C. Atwell D.L.C.
Parcel No. 7
HIGH SCHOOL Hood River Dist. County
SCHOOL DIST. #1 GRADE SCHOOL
O.W.R.R.& N.Co.
WEST SIDE OF HGY REALLY SEEMS TO BE NORTH IS SIDE FRONTING RIVER + R.R.
LEAVENS HEIGHTS
LEAVENS
CATES
AVE
RIVER
ST.
STREET
VELVET HYDE
FRANK JARVIS
EUGENE WELLS
VIC WARREN
THOS HARRISON
WAYNE OSBORN
HARRIET WAIT
CATHERINE MARSHALL
WILBERT HADDOCK
C.A. BRULLIAR
FRANK PROHASKA
PROHASKA
HEGGARD
J.B. Laber
E.J. McGettigan
HATTIE MILES
CEMETERY ROAD
Tooth Rock Grocery
ROCK CURB
Parcel No.
EQUATION
150+91.4 P.T.
150+93.5
146+01.4 P.C.
139+27.0
139+01.2
137+56.4 P.T.
137+90.6 P.T.
S.C.P.&S. R.R. Property Line
N.37°00'W 116.04
N.69°59'E
N.58°45'E
S.89°47'E
N.84°14'W
S.39°33'40"W 156.37
S.61°35'40"E 105.45
N.40°10'E
324.62
300.68
441.68
287.3
169.34
146.41
1.40 AC.
0.307 AC.
affidavit to State April 24 1935
Columbia Co. 336

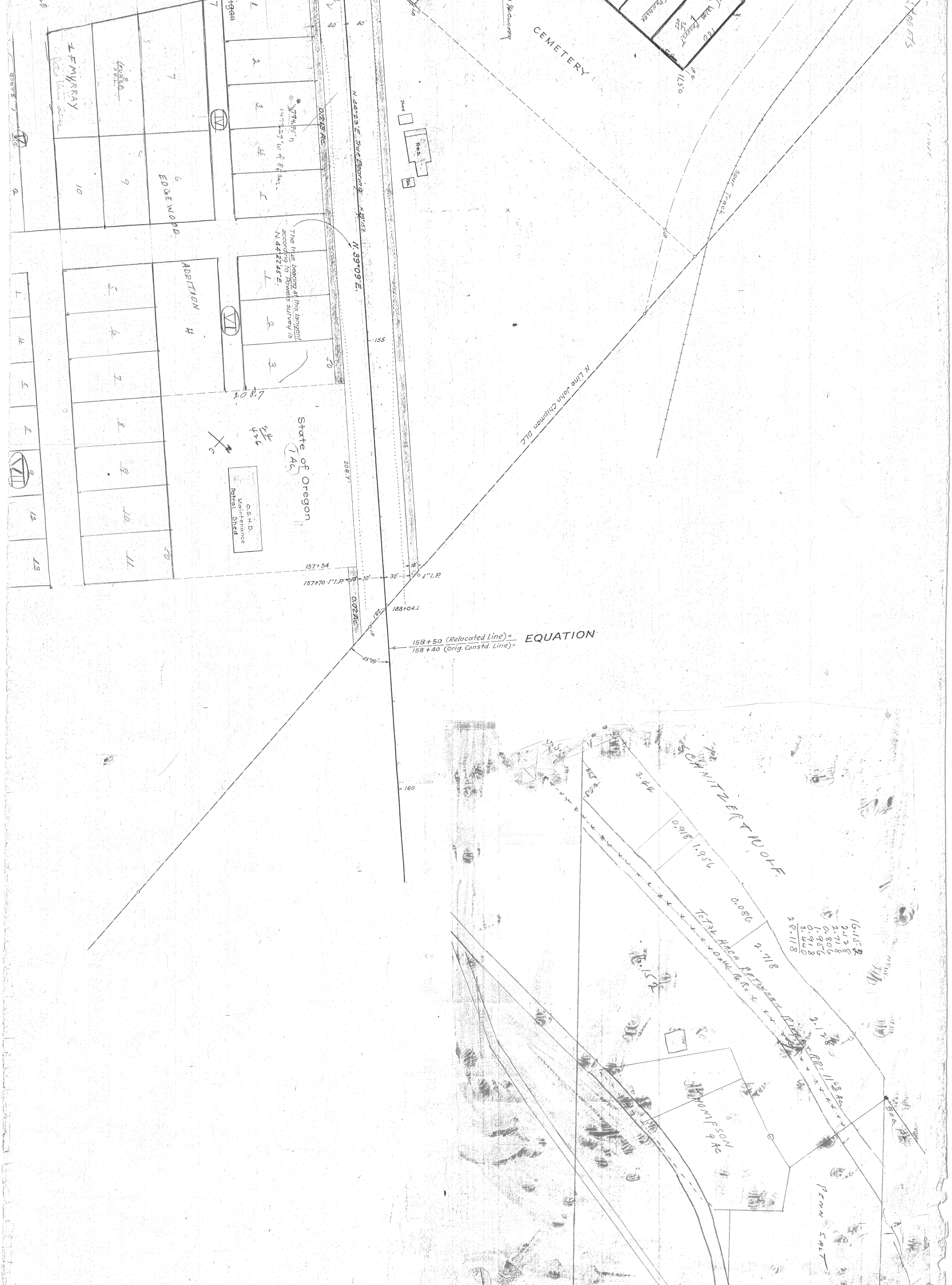
CEMETERY
Spur Track
N. Line John Chipman DLC.
N.44°23'E. True Bearing
N.39°15'E.
N. 39°09'E.
The true bearing at this tangent according to Powers survey is N.44°22'45"E.
0.213 Ac.
Shed
Res.
Ga.
155
EDGEWOOD
ADDITION
LEMURRAY
State of Oregon
1 Ac.
O.S.H.D. Maintenance Patrol Shed
208.7
157+54
157+70 1" I.P.
10'
30'
30'
10'
1" I.P.
168+04
0.02 Ac.
182'
45°09'
158+50 (Relocated Line)=
158+40 (Orig. Constd. Line)=
EQUATION
160
SCHNITZER + WOLF
3.44
0.918
1.956
0.086
2.718
2.178
TOTAL AREA BETWEEN ... R.R. 11.98 Ac.
16.15
2.178
2.718
0.086
1.956
0.918
3.440
28.118
THOMPSON 4 Ac
PENN SALT

RELOCATED LINE thru CASCADE LOCKS

DRG. No. 3B24-17