O.   S.

Constructed

BEALS CORNER-PA

COUNTY

HOOD RIVE

W. R. MERITT, RES. ENGR.

SCALE

6F 11-19

SH1

H. D.

Line

RKDALE JUNCTION LOCATION

ROAD

R COUNTY

JAN. 1955

1" = 100'

6 F 11-19
SH 2

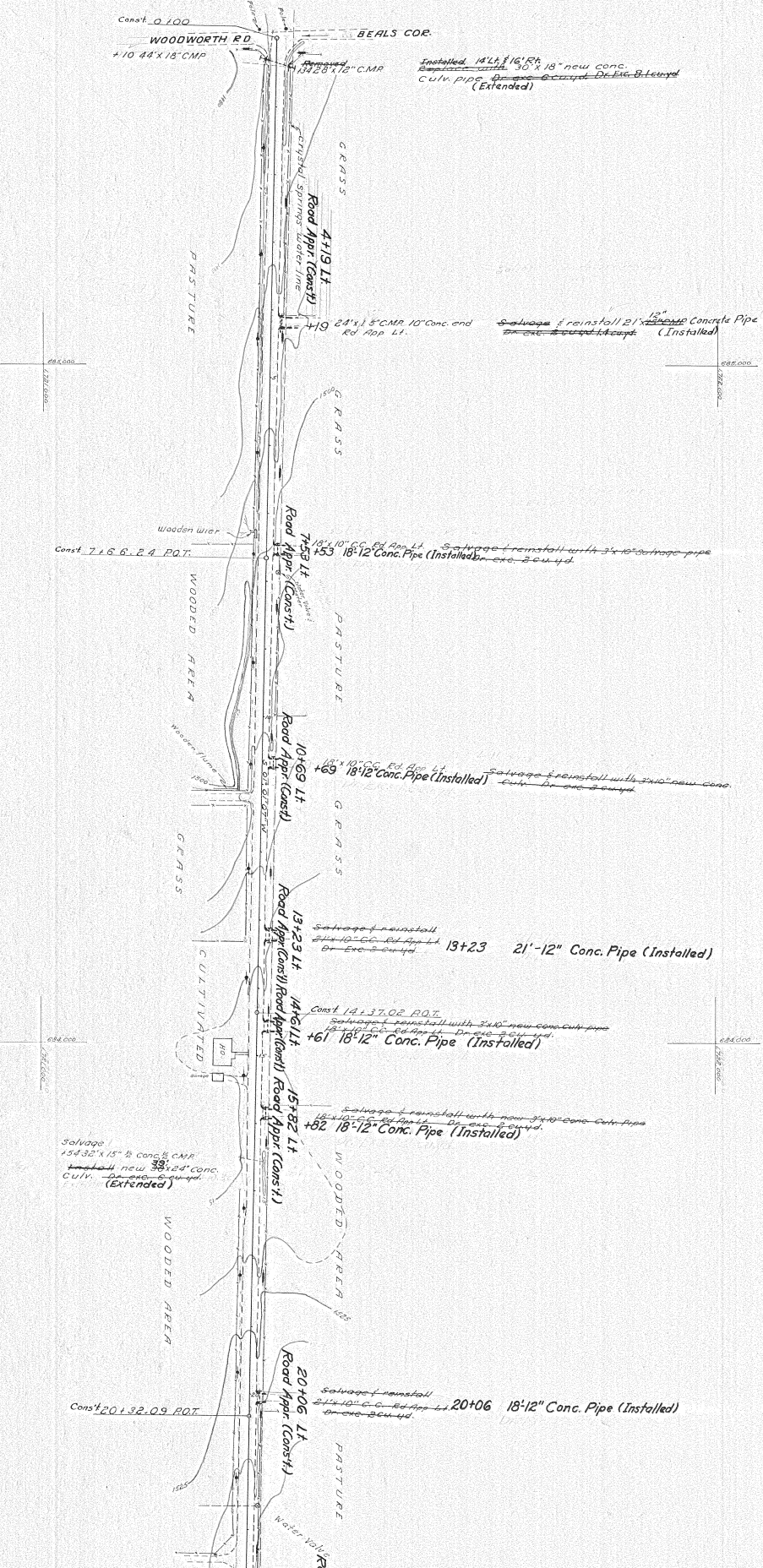
Cons't 0 +00
T Guy Pole
P Guy Pole
BEALS COR.
WOODWORTH RD
+10 44'x 18" CMP
~~Removed~~
13428'x12" C.M.P.
~~Installed~~ 14'Lt. & 16' Rt.
~~Replace with~~ 30"x 18" new conc.
Culv. pipe ~~Dr. exc. 6 cu.yd. Dr. Exc. 8.1 cu.yd~~
(Extended)
Crystal Springs Water line
GRASS
PASTURE
4+19 Lt.
Road Appr. (Const.)
+19 24'x 1.5" C.M.P. 10" Conc. end
Rd App Lt.
~~Salvage~~ & reinstall 21'x ~~15" CMP~~ 12" Concrete Pipe
~~Dr. exc. 8 cu.yd. 1.4 cu.yd.~~
(Installed)
685,000
1,727,000
1,728,000
1500
GRASS
Wooden Wier
Const 7+66.24 P.O.T.
7+53 Lt.
Road Appr. (Cons't.)
18'x10" C.C. Rd. App. Lt.
+53 18'-12" Conc. Pipe (Installed)
~~Salvage & reinstall with 3'x10" salvage pipe~~
~~Dr. exc. 2 cu. yd.~~
Water Valve & Meter
WOODED AREA
PASTURE
Wooden flume
1500
10+69 Lt.
Road Appr. (Const.)
18'x10" C.C. Rd. App. Lt.
+69 18'-12" Conc. Pipe (Installed)
~~Salvage & reinstall with 3'x10" new conc.~~
~~Culv. Dr. exc. 2 cu.yd.~~
S 01°07'07" W
GRASS
GRASS
13+23 Lt.
Road Appr. (Cons't.)
~~Salvage & reinstall~~
~~21'x10" C.C. Rd App Lt.~~
~~Dr. Exc. 2 cu.yd.~~
13+23 21'-12" Conc. Pipe (Installed)
CULTIVATED
14+61 Lt.
Road Appr. (Const.)
Const. 14+37.02 P.O.T.
~~Salvage & reinstall with 3'x10" new conc. culv. pipe~~
~~18'x10" C.C. Rd App Lt. Dr. exc. 2 cu. yd.~~
+61 18'-12" Conc. Pipe (Installed)
684,000
1,727,000
1,728,000
HO.
Garage
15+82 Lt.
Road Appr. (Cons't.)
~~Salvage & reinstall with new 3'x10" Conc. Culv. Pipe~~
~~18'x10" C.C. Rd App Lt. Dr. exc. 2 cu.yd.~~
+82 18'-12" Conc. Pipe (Installed)
Salvage
+54 32'x15" ½ Conc. ½ C.M.P.
~~Install~~ new ~~30'~~ 38'x24" Conc.
Culv. ~~Dr. exc. 6 cu. yd.~~
(Extended)
51
WOODED AREA
WOODED AREA
1525
1525
20+06 Lt.
Road Appr. (Const.)
Const 20+32.09 P.O.T.
~~Salvage & reinstall~~
~~21'x10" C.C. Rd App Lt.~~
~~Dr. exc. 2 cu. yd.~~
20+06 18'-12" Conc. Pipe (Installed)
PASTURE
Water Valve
R

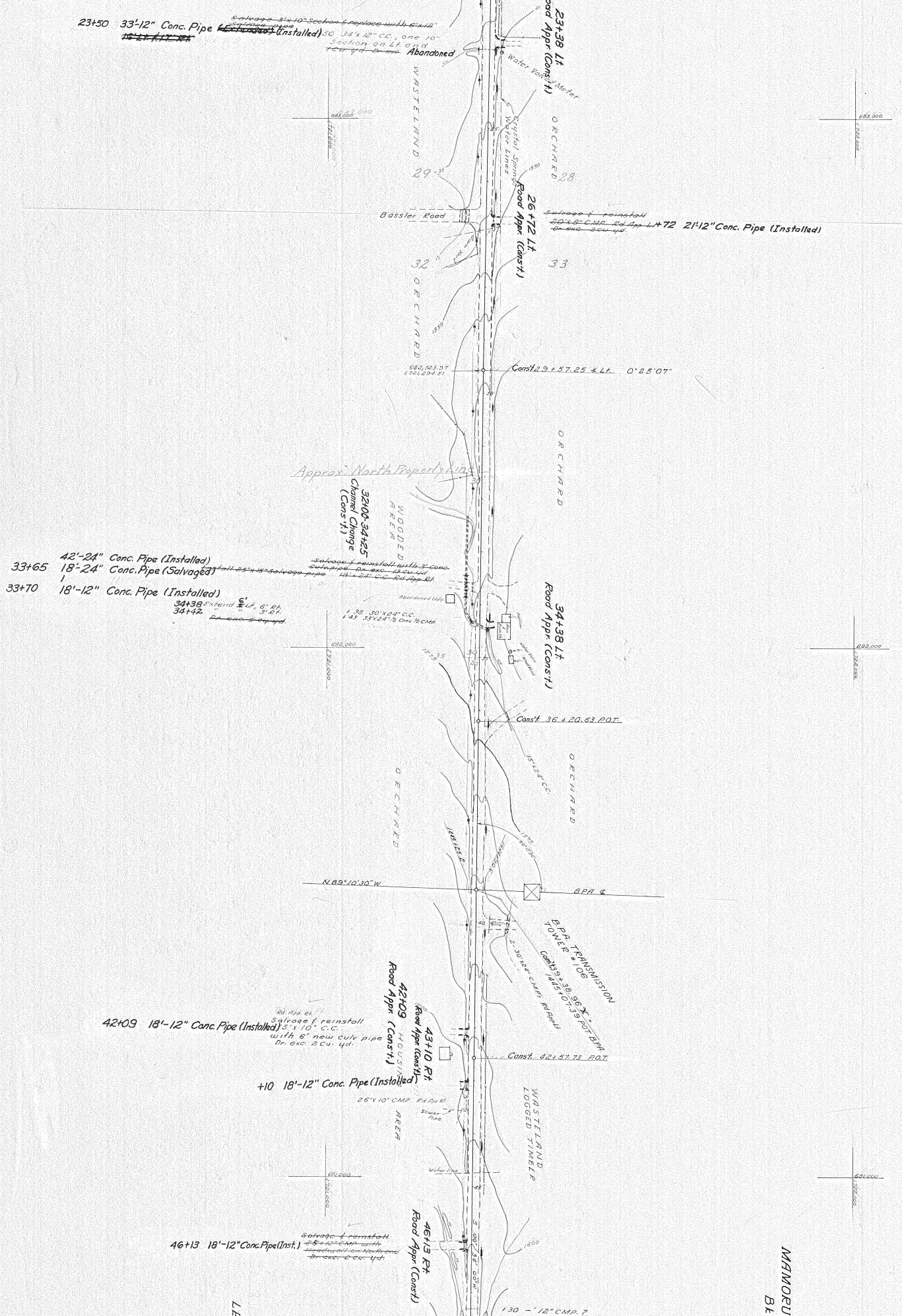
23+50 33'-12" Conc. Pipe ~~(Extended)~~ (Installed)
~~16' Lt. & 17' Rt.~~
~~Salvage 3'x10" Section & replace with 6'x12"~~
~~Salvage pipe~~
50 34'x 12" C.C., one 10" Section on Lt. end
~~1 cu. yd. Dr. exc.~~
Abandoned
23+38 Lt.
Road Appr. (Const.)
Water Valve & Meter
WASTELAND
ORCHARD
Crystal Springs Water Lines
683,000
1,721,000
29
28
1550
Bassler Road
26+72 Lt.
Road Appr. (Const.)
~~Salvage & reinstall~~
~~20'x8" CMP. Rd App. Lt~~
~~Dr. exc. 2 cu. yd.~~
+72 21'-12" Conc. Pipe (Installed)
32
33
ORCHARD
1550
682,523.97
1,721,294.51
Const. 29+57.25 ⊈ Lt. 0°25'07"
ORCHARD
Approx. North Property Line
32+00-34+25
Channel Change
(Cons't.)
WOODED AREA
42'-24" Conc. Pipe (Installed)
33+65 18'-24" Conc. Pipe (Salvaged)
33+70 18'-12" Conc. Pipe (Installed)
~~Install 25'x15" Salvage pipe~~
~~Salvage & reinstall with 3' conc. culv. pipe Dr. exc. 13 cu. yd.~~
~~18'x24" C.C. Rd. App. Rt.~~
34+38 Extend 6' Lt., 6' Rt.
34+42 " " 3' Rt.
~~Dr. exc. 5 cu. yd.~~
Abandoned bldg.
+38 30'x24" C.C.
+43 33'x24" ½ Conc. ½ CMP.
682,000
1,721,000
34+38 Lt.
Road Appr. (Const.)
Const. 36+20.63 P.O.T.
ORCHARD
ORCHARD
15'x24" C.C.
N 89°10'30" W
BPA ⊈
B.P.A. TRANSMISSION TOWER #106
Const. 39+38.96 ✕ = 1445+07.39 P.O.T. B.P.A.
2-30'x24" C.M.P.'s Rd. App. Lt.
42+09 18'-12" Conc. Pipe (Installed)
Rd. App. Rt.
Salvage & reinstall 5'x10" C.C. with 6' new culv. pipe
Dr. exc. 2 cu. yd.
42+09
Road Appr. (Cons't.)
43+10 Rt.
Road Appr. (Cons't.)
HOUSING AREA
Const. 42+57.73 P.O.T.
+10 18'-12" Conc. Pipe (Installed)
26'x10" C.M.P. Rd. App. Rt.
Sewer Pipe
WASTELAND
LOGGED TIMBER
Water line
681,000
1,721,000
45
46+13 18'-12" Conc. Pipe (Inst.)
~~Salvage & reinstall~~
~~25'x12" CMP. with~~
~~Headwall on North end~~
~~Dr. exc. 2 cu. yd.~~
46+13 Rt.
Road Appr. (Const.)
S 00°36'00" W
1600
+30 -'12" CMP. ?
LE
MAMORU
Bk

6F 11-19

SH 3

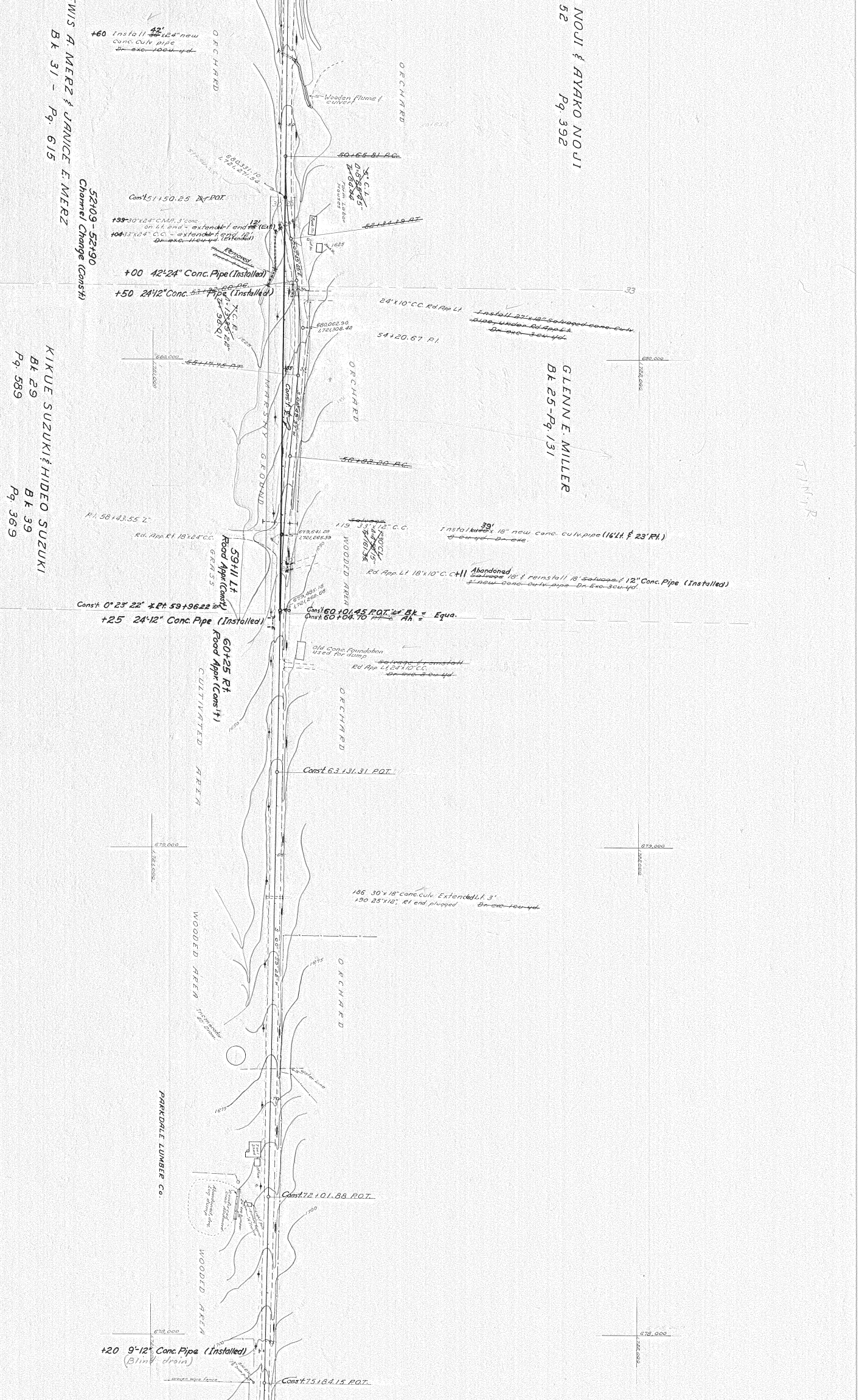

LEWIS A. MERZ & JANICE E. MERZ
Bk 31 - Pg. 615
NOJI & AYAKO NOJI
Pg. 392
+60 Install 42'x24" new conc. culv. pipe
~~Dr. exc. 10cu. yd.~~
ORCHARD
Wooden flume & culvert
50+65.81 P.C.
Farm Labor Houses
Const. 51+50.25 P.O.T.
52+09 - 52+90 Channel Change (Const.)
+39 30'x24" C.M.P. 3' conc. on Lt. end - extended Lt end 12' (Ext.)
+04 33'x24" C.C. - extended Rt. end 12' (Extended)
~~Dr. exc. 11cu. yd.~~
Removed
52+34.39 P.T.
+00 42'-24" Conc. Pipe (Installed)
+50 24'-12" Conc. Pipe (Installed)
32
33
24'x10" C.C. Rd. App. Lt.
~~Install 27'x12" salvaged conc. culv. pipe, under Rd. App. Lt.~~
~~Dr. exc. 3cu. yd.~~
54+20.67 P.I.
680,000
55+15.45 P.T.
KIKUE SUZUKI
Bk 29
Pg 589
GLENN E. MILLER
Bk 25 - Pg. 131
MARSHY GROUND
56+82.20 P.C.
P.I. 58+43.55
Rd. App. Rt. 18'x24" C.C.
+19 ~~Salvage~~ 33'x12" C.C.
Install 39'x18" new conc. culv. pipe (16' Lt. & 23' Rt.)
~~8cu. yd. Dr. exc.~~
KIKUE SUZUKI & HIDEO SUZUKI
Bk 39
Pg. 369
59+11 Lt. Road Appr. (Const.)
GRASS
WOODED AREA
Rd. App. Lt. 18'x10" C.C. +11 Abandoned ~~Salvage~~ 18' & reinstall 18' ~~Salvage~~ & 12" Conc. Pipe (Installed)
~~3' new conc. culv. pipe Dr. Exc. 3cu. yd.~~
Const. 0°23' 22" ⊄ Rt. 59+96.22
Const. 60+01.45 P.O.T. Bk. = Equa.
Const. 60+04.70 Ah.
+25 24'-12" Conc. Pipe (Installed)
60+25 Rt. Road Appr. (Const.)
Old Conc. Foundation used for dump
~~Salvage & reinstall~~
Rd. App. Lt. 24'x10" C.C.
~~Dr. exc. 3cu. yd.~~
CULTIVATED AREA
Const. 63+31.31 P.O.T.
679,000
+86 30'x18" conc. culv. Extended Lt. 3'
+90 25'x12" Rt. end plugged ~~Dr. exc. 1cu. yd.~~
WOODED AREA
Water Line
PARKDALE LUMBER CO.
Const. 72+01.88 P.O.T.
678,000
+20 9'-12" Conc. Pipe (Installed)
(Blind drain)
Woven Wire Fence
Const. 75+84.15 P.O.T.

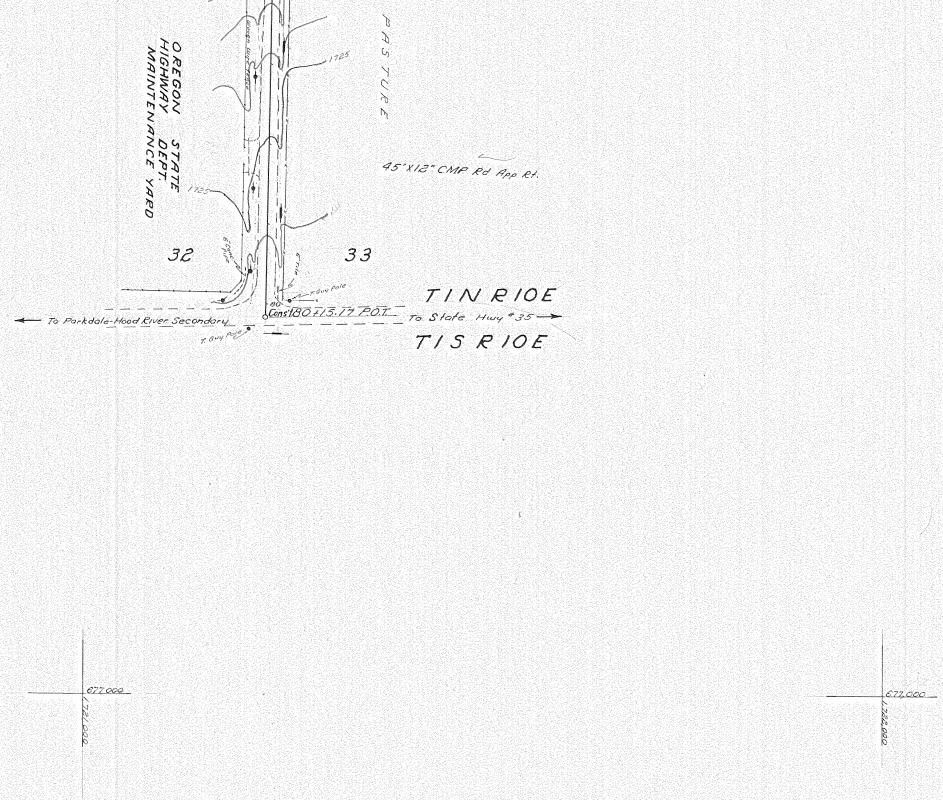
OREGON STATE
HIGHWAY DEPT.
MAINTENANCE YARD
PASTURE
1725
1725
45"X12" CMP Rd App Rt.
32
33
T1N R10E
T1S R10E
Cons 180+15.17 P.O.T.
To Parkdale-Hood River Secondary
To State Hwy #35
T. Guy Pole
T. Guy Pole
677,000
1,724,000
677,000
1,726,000