

SECTION OR SUBDIVISION

K cor 25/30

CORNER No.

1070

TWP. 1 N

RANGE

849 E, W.M.

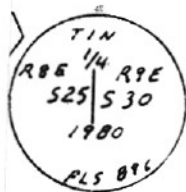
CORNER DESCRIPTION

2 1/2" IP

w/brass cap

set in 1980

by Larry Bishop



Found

Orig. 60" Now 60" O-Fit STUMP S85E 4.6'

MHD.

RIA Spine in the center of the Orig. BT

S85E 4.6'

7" O-Fit MICH 7.3' scribed 1/4 S 25 BT

W.O. REF.

CARD

OF

OREGON CORNER RESTORATION FORM

Section 30 Township 1 N Range 9 E

County Hood River Date September 26, 2011

CORNER DESIGNATION

West 1/4 Corner Section 30, T1N, R9E

East 1/4 Corner Section 25, T1N, R8E

- Condition Report Only
- Not Found
- Renewed
- Unrecorded
- Surveyed In
- Referenced Out

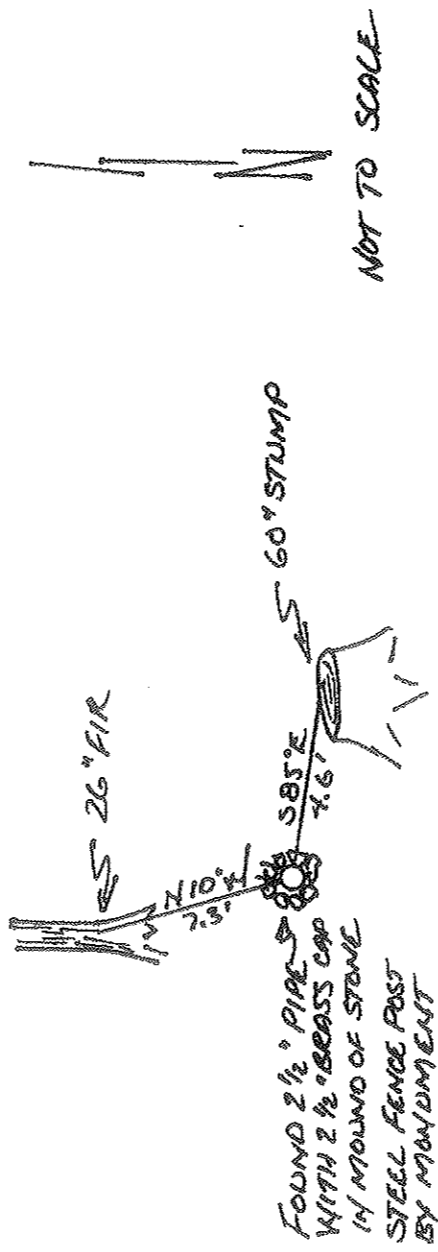
Previous Renewals/Surveys, etc. Corner was established by Newton Clark by GLO survey commenced June 9, 1884. Survey by Bishop Surveying in survey for U.S.D.A. Forest Service, Region 6, filed November 5, 1980, CS-80091 accepted and remonumented this position.

Monument(s) & Accessories Found: (Condition and Source)

Found 2-1/2" Pipe with 2-1/2" brass cap, 60" Fir stump S85°E at 4.6'; 26" Fir N10°W at 7.3'; healed scar.

Monument Detail

Sketch



Monument Set (procedures and Description)

N/A

New Accessories

No new accessories added

Location & Comments

No comments

Compass Declination 16°E

Firm/Agency:

Ford Land Surveying

PO Box 353


Klickitat, WA 98628

Party Chief: George Ford

Notes: Field Book - 2011-4

Witness: Brett Crooks

Surveyor's Seal



EXP: 12/31/11