

LAND CORNER MONUMENT RECORD

INDEX FILE No. Z9 USDA-FOREST SERVICE

LOCATION

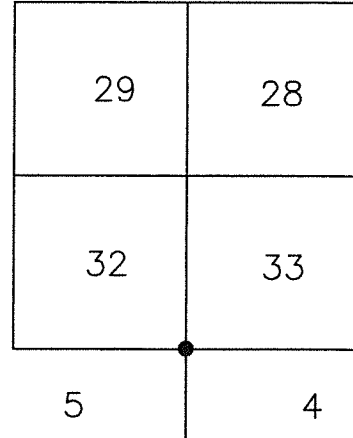
CC 1062

R. 9 E.

HOOD RIVER COUNTY
STATE OF OREGON
WILLAMETTE MERIDIAN

T.
2
N.

	6	5	4	3	2	1
	7	8	9	10	11	12
	18	17	16	15	14	13
	19	20	21	22	23	24
	30	29	28	27	26	25
	31	32	33	34	35	36



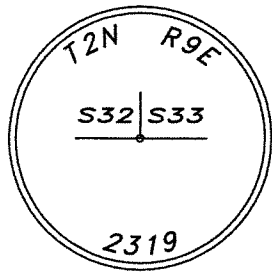
TOWNSHIP 2 NORTH

RANGE 9 EAST

SECTION 32/33/4 CORNER

TYPE OF MONUMENT; TIES TO BEARING TREES, OBJECTS, etc.

(SKETCH)



SECTION 32

SECTION 33

FOUND 2 1/2" BRASS
CAP ON IRON PIPE, 1.5 FOOT
OUT OF GROUND.
SECTION 32/33

FOUND BEARING TREE
24" HEMLOCK, PARTIALLY
HEALED

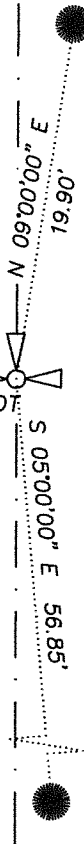


BASIS OF BEARING:
COMPASS DECLINATION

REGISTERED
PROFESSIONAL
LAND SURVEYOR

OREGON
December 30, 2005
ERIK M. CARLSON
72306

Expires: December 31, 2023



FOUND SOUTH SECTION CORNER
COMMON TO SECTION 32/33/4
FOUND A 2 1/2" BRASS CAP
UPDATED CORNER NOTES:

From which

A 24" Hemlock (existing BT) bears North 09° East a distance of 19.9' feet from Corner. Existing BT was painted with red band. Existing blaze was painted red. Set washer and nail L.S. 72306.

A 13" D.Fir (new BT) bears South 05° East a distance of 56.85' feet from Corner. BT was blazed and painted with red band. Set washer and nail L.S. 72306

REMARKS: (History of Corner, etc.)

11/22/1976 - CORNER WAS ESTABLISHED FOR TIMBER CRUISING BY GORDON ANDREWS AND JIM McCULLOUGH.

BT'S 10"DBH GRAND FIR WHICH BEARS S30°E AT 10 FEET

12"DBH WESTERN HEMLOCK BEARS S16°E AT 17 FEET

22"DBH WESTERN HEMLOCK BEARS DUE SOUTH AT 12 FEET AS IT LAY FROM CORNER.

08/1983 - RECOVERED ORIGINAL STONE 16"X11"X8" 2 GROVES WEST AND 4 GROVES EAST, BURIED NEXT TO RECOVERED 2" IRON PIPE. (C.S.83079)

16" HEMLOCK N9°E-19.5 FEET SCRIBING NOTED

18" FIR N30°W-47.6 FEET SCRIBED T2N R9E S32BT

07/24/2015 - RECOVERED 2 1/2" BRASS CAP AND EXISTING 25" HEMLOCK BT

DIRECTIONS TO CORNER: FROM INTERSECTION OF NF ROAD No. 2810 AND PUNCH BOWL ROAD TRAVEL WESTERLY ON 2810 APPROXIMATELY 7 MILES TO AN EVIDENT LOGGING CLEAR CUT LINE. CORNER IS APPROXIMATELY 600' NORTH OF ROAD, HEAD DUE NORTH AT THE SHARP WEST TURN AND FOLLOW POSTED FOREST BOUNDARY SIGNS ALONG EAST SIDE OF CLEAR CUT UP STEEP TERRAIN TO CORNER.

NAME: ERIK M. CARLSON

DATE: DECEMBER 1, 2021

TITLE: TERRA SURVEYING

REGISTRATION NO. OR PLS 72306

SECTION OR SUBDIVISION

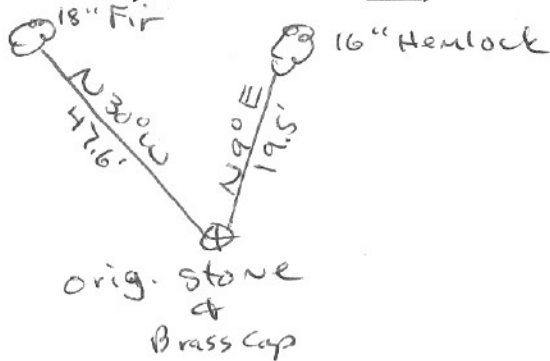
32 | 33

CORNER No.

1062

TWP. 2N, RANGE 89E, W.M.

CORNER DESCRIPTION



W.O. REF.

Dwg # 83078

CARD..... OF