

SECTION OR SUBDIVISION

1/4 cor 32/33

CORNER No.

977

TWP. 2N, RANGE 9E, W.M.

CORNER DESCRIPTION

USDA-FORST SERVICE

Index

File No. X-9

CORNER RECORD (SEARCH)

(Ref. FSM 7151.4)

Tract or

Survey No.

1/4 corner

Cor.

No S. 32 &amp; 33

T 2 N. R. 9 E.

R.D.

Hood River

County

Hood River

Merid Willamette

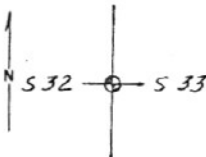
N F

Mt. Hood

State

Oregon

CORNER DIAGRAM



DESCRIBE CORNER MONUMENT FOUND

12"x12"x8" stone. No visible marks.

DESCRIBE BEARING TREES OR OTHER OFFICIAL ACCESSORIES FOUND

A down fir with a scribed face.  
Stump bears S. 75° E. 44.9 ft. dist.

PHOTO IDENTIFICATION DATA

Photo No.

Filed At.

Object Ident.

Ident. By

Signature

DESCRIBE CORNER LOCATION RELATIVE TO NEAR-BY FEATURES, ALSO HOW TO REACH CORNER

Lines flagged in orange from section corners both north and south. 1/2 mile walk from either direction.

W.O.

PLANE COORDINATE POSITION DATA

State Ore Zone North

X 711,853.38

Y 1,690,623.16

Estab. By TEC

Agency

Signature

Title  
Surveyor

Division

Headquarters

Date

5/11/81

7100-52 (3 68)

O U E R →

977

CORNER RECORD (PERPETUATION)

X-9

MONUMENT. DESCRIBE NEW MONUMENT SET, OR WORK DONE TO PRESERVE EXISTING MONUMENT

Set aluminum cap on a 2-1/2" aluminum pipe 30" long  
24" in the ground and built a mound of stone.

T2N 1/4 R9E  
S32 + S33  
LS99A 1981

ACCESSORIES DESCRIBE NEW BT<sup>1/2</sup> WITNESS OBJECTS ETC. ESTABLISHED, OR WORK DONE TO PRESERVE EXISTING EVIDENCE

A fir 10" in diameter bears N. 47° E. 74.0 ft. dist., marked 1/4 S 33 BT.  
A hemlock 9" in diameter bears N. 75° W. 10.70 ft. dist., marked 1/4 S 32 BT.

10

Work Done By Lawrence E. Jones Title Surveyor Date 5/11/81 State Registration No. LS #994  
or Agency

Certified Cor Record Prepared? Yes No Filed At Date 11

REMARKS

Index

File No. X-9

CORNER RECORD (SEARCH)

(Ref. FSM 7151.4)

CC0977 1/4 corner  
 Tract or Survey No. CS81-097 Cor. S. 32 & 33

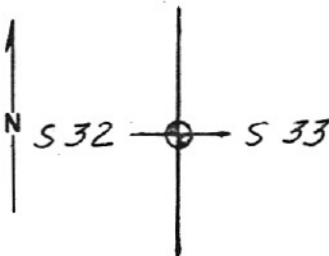
T 2 N. R. 9 E.

R.D. Hood River County Hood River

Merid. Willamette

N.F. Mt. Hood State Oregon

CORNER DIAGRAM



DESCRIBE CORNER MONUMENT FOUND

12"x12"x8" stone. No visible marks.

DESCRIBE BEARING TREES OR OTHER OFFICIAL ACCESSORIES FOUND

A down fir with a scribed face.  
 Stump bears S. 75° E. 44.9 ft. dist.

PHOTO IDENTIFICATION DATA

Photo No. \_\_\_\_\_

Filed At. \_\_\_\_\_

Object Ident. \_\_\_\_\_

Ident. By \_\_\_\_\_  
 Signature

DESCRIBE CORNER LOCATION RELATIVE TO NEAR-BY FEATURES, ALSO HOW TO REACH CORNER

Lines flagged in orange from section corners both north and south. 1/2 mile walk from either direction.

PLANE COORDINATE POSITION DATA

State Ore Zone North

X 711,853.38

Y 1,690,623.16

Estab. By TEC  
 Agency

Signature

Title

Division

Headquarters

Date

7100-52 (3-68)

*Lawrence E. Jones* Surveyor

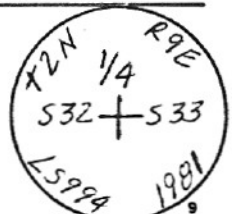
5/11/81

CORNER RECORD (PERPETUATION)

X-9

MONUMENT: DESCRIBE NEW MONUMENT SET, OR WORK DONE TO PRESERVE EXISTING MONUMENT

Set aluminum cap on a 2-1/2" aluminum pipe 30" long  
 24" in the ground and built a mound of stone.



ACCESSORIES: DESCRIBE NEW BT'S WITNESS OBJECTS ETC. ESTABLISHED, OR WORK DONE TO PRESERVE EXISTING EVIDENCE

A fir 10" in diameter bears N. 47° E. 74.0 ft. dist., marked 1/4 S 33 BT.  
 A hemlock 9" in diameter bears N. 75° W. 10.70 ft. dist., marked 1/4 S 32 BT.

Work Done By Lawrence E. Jones Title Surveyor Date 5/11/81 State Registration No. LS #994  
 of Agency

Certified Cor. Record Prepared? Yes No Filed At: \_\_\_\_\_ Date \_\_\_\_\_

REMARKS